RAINFALL
For Season ..... 22.82 in.

UKIAH REPUBLICAN PRESS

THE LEADING NEWSPAPER OF MENDOCINO COUNTY

TEMPERATURE
Maximum ..... 95 degs.
Minimum ..... 49 degs.

Circulation of The Republican Press exceeds that of any newspaper published in Mendocino County and is a paid circulation.

UKIAH, MENDOCINO COUNTY, CALIFORNIA, JUNE 21, 1939 — 14 Pages — VOLUME LVII—No. 6

SMALL BOY IS FATALLY SHOT BY COMPANION

Five Lads Smuggled Rifles With Fatal Ending

YOUTH IS EXONERATED

In Handling Weapon Trigger Tripped, Say Witnesses

While five thoughtless boys, whose ages ranged between 14 and 15, were playing in a shed near The Albertinum School laundry, death waited to strike. The lads had two 22-caliber rifles which, unknown to the school authorities, they had gotten from outside sources. The boys, some of whom were planning country vacations, it is believed had gotten the rifles to use on their trip.

How It Happened.

Firearms are strictly prohibited from school premises. Joe Aragon, the stories all the boys told, was handling one of the rifles and, while holding the weapon in his hands in front of him, the lad, not knowing the gun was loaded, tripped the trigger and sent a high-powered bullet through the body of George Smith, a youth 15 years old.

No Autopsy Necessary.

At the coroner's inquest all the surviving members of the party were examined and all said Joe Aragon was holding the loaded rifle at arm's length with one finger on the trigger and it was accidentally discharged. The bullet entered George Smith's body on the left side and probably struck some vital organ. It was not considered necessary to have an autopsy.

Lived Several Hours.

The victim was rushed to Ukiah General Hospital and Dr. J. H. Hanson summoned and he gave first aid. The boy died some hours later and the remains were prepared for burial and shipped to his home in Oakland.

The Jury's Verdict.

The coroner's jury after considering the facts a few minutes brought in a verdict George Smith died from gunshot wound but did not place responsibility.

SEMI-MONTHLY DANCE SERIES

Supervised Affairs To Occur In The City Club House

The summer months will be brightened for young people in the community by a well-planned series of dances to be held first and fourth Saturday evenings of each month from 7:30 to 10:30 p.m., beginning Saturday at the Community Clubhouse. Eligible to attend the dances are high school students and children in seventh and eighth grades. Special invitation is extended rural seventh and eighth graders. A nominal charge of five cents will be made each person, and will be used for refreshments and other requirements for functions. Mrs. Karl Davis will take charge of admission fees.

Singing And Games.

The first part of the evening will be devoted to singing and games. Mrs. O. E. Jacobs and Miss Grace Toles and their committee are in charge of the program for the first party and Mrs. P. D. Wilsey Mrs. George Davis and Mrs. William Harp are in charge of refreshments. Robert L. Sharp and Robert Harmon are to be in charge of music. Children who wish to learn dancing will be taught.

Well Supervised.

Parents desiring to attend the parties and to join in the fun are welcome, and those who would like to serve on committees are requested to get in touch with Mrs. Norman G. Buhn or Mrs. O. E. Jacobs. Where possible, parents are asked to furnish transportation for their children. Transportation within the city limits will be provided children whose parents have no cars. Only with written permission from parents may children go home unchaperoned. Parents and teachers will conduct and chaperone these assemblies.

PREFERS UKIAH

Mrs. Fred W. Hammond last week purchased a Chrysler car from the Ukiah Garage. Mr. and Mrs. Hammond's home is in San Francisco, but they bought the auto here because they have a summer home on Robinson creek and wanted to leave money in Ukiah.

Miss Shirley Perry, popular local educator, who has been ill, is reported much improved.

WAS SUICIDE THE AFTERMATH OF FALL INTO CANYON HORROR?

Friends Believe L. C. Starr, Willits Instructor, May Not Have Recovered From Recent Frightful Ordeal

MOB ACTIVITY

A mob set upon a Filipino workman employed at the Upper Lake Cannery Saturday night and badly beat him. The Islander had been warned to leave the county. He was driven across the Lake county line and, at present, is in the Mendocino county infirmary under doctor's care. There have been several racial clashes in Lake county this season.

Special Correspondence of The Press

WILLITS, June 20.—L. C. Starr, 25, instructor in agriculture at the Willits high school, was found dead in his cabin Wednesday afternoon. He had been living at an auto court and B. C. Nolan, who has an adjoining cabin, made the discovery.

No Known Cause.

It was a case of suicide, but the motive is not known as Mr. Starr's work at the high school had been satisfactory and he had been employed for the coming term. The previous day he had been discussing school work with Roy Good and seemed to be cheerful and looking forward to the next year's activities. In suiciding Mr. Starr used a 30-30 rifle, the bullet entering below the chin, blowing the top of the head off. Death was instantaneous, local officers said after making an investigation.

Had Fine Background.

Mr. Starr was a graduate of Pasadena Junior College, U. C. at Berkeley, the State Agricultural College at Davis and the Polytechnic Institute at San Luis Obispo. This was his first school and Mr. Starr proved to be very satisfactory and was liked by both pupils and faculty. His parents were notified and the remains were prepared for burial and shipped to the south.

It Might Be This.

In looking for a possible cause for the rash deed it was recalled that, a year ago, when returning home late from the Ukiah Fair, Mr. Starr ran off the grade near the summit and fell into the canyon quite a distance. He was rendered unconscious and it was about 12 hours later he was rescued. It is possible he then received head injuries from which he never fully recovered and in a sudden spell of dementia the rash act was committed.

The Frontier Days.

Our Frontier Days celebration is now just two weeks off and about everything to make it a full success has been attended to. Excellent rodeo stock has been engaged and the attractions arranged for.

The Jumping Brahma.

This year a giant Brahma steer named "Silver Dollar" will be one of the stellar attractions. The steer has been trained to leap over an automobile and is owned by the Acme Brewing Company. The steer is loyal to his owners and after each performance is given a liberal allowance of Acme beer, of which he is very fond. Silver Dollar was one of the attractions at the World Rodeo at the San Francisco Exposition recently.

Seeking Queenship.

The contest for Sweetheart of

(Turn to page 8)

SUPERVISORS HAD MEETING

Lake County Officials Visited With The Local Board

Among the items in the proceedings of the board of supervisors last week were: Clyde Edmondson, general manager of the Redwood Empire Association, reported on Association activities and Federal and State legislation relative to highways.

He Cited Dangers.

Frank W. Reynolds, former county assessor told of the serious tax delinquencies all over California and said the increased taxes were undermining the attractiveness and desirability of ownership.

Want To Know.

The new suspension bridge across Eel river, the other side of Potter Valley, will be open to travel shortly and the supervisors want to know the safe weight trucks can be allowed to haul over it. A resolution was adopted asking the State Department of Public Works to hold a formal hearing and decide this matter. Some owners of sugarpine timber on San Hedrin wish to haul logs over it and the engineers must fix the weight as soon as possible.

Wants Higher Salary.

Chas. Kasch, chairman of the probation committee, asked the board to fix the salary of the county probation officer at $150 per month. The request was taken under advisement.

Adjusted Timber Tax.

The board met as a board of equalization to adjust taxes on certain timber lands belonging to the Crocker First National Bank of San Francisco.

Went To Funeral.

The board adjourned for one hour Tuesday afternoon to attend the funeral of the late Dr. S. L. Rea as he was county health officer and superintendent of the county farm and hospital some years.

Okayed Sale.

The board confirmed the sale of a lot in Fort Bragg to James Holmes for $100.

Want Road Relief.

Carl Purdy and his attorney, James Pemberton, requested the county to take over the private road leading to The Terraces and Eight Mile Valley road. This place is visited by people from all over the world and is not in the same class as other private roads. The matter was taken under advisement.

Would Abandon Roads.

Petitions were presented asking abandonment of portions of Fish Rock and Hibberd roads at Yorkville. The matter will be taken up at the meeting July 11 after the legal requirements have been attended to.

Sale Is Ordered.

The Willits property of the late William Foord was ordered sold.

To Accept Steel.

The board agreed to accept the material from the steel truss bridge across Russian river, near Hopland on the terms and conditions required by the Department of Public Works.

Had A Discussion.

Wednesday afternoon all the supervisors of Lake county, their relief agent and two members of the present grand jury in addition to William Davis, Welfare Director, Auditor Paul Mathews and District Attorney James E. Busch of Mendocino county, held an informal discussion relative to relief problems.

Set Burial Fee.

The board fixed the pay for burial of indigents at $35 each, plus 10 cents per mile beyond the seven mile radius from the place of business of the funeral director. All funerals must be first approved by the Welfare Director. Burials to be entirely financed by county or the county will not participate.

Road Specifications.

The County Surveyor was instructed to prepare a statement setting forth road requirements for construction, reconstruction and maintenance of the county road system for the fiscal year beginning July 1, 1939.

POW WOW YEN STRIKES CITY

Merchants, Meeting Favors Fete Of Former Days Here

Sentiment of a large number of merchants gathered at a luncheon Monday reflected a desire to have a Pow Wow this year as an additional attraction for the Fair. Parades, vaudeville programs and various other features will be combined together with a juvenile parade of the horribles for the children and an Indian village will have their activities centered in the business district. There is to be no carnival at The Fair ground this year.

Ready To Start.

Committees will be appointed and details of the program attractions worked out.

Name Capable Head.

Walter Sandelin has been named President pro tem and he will get together a number of working committees.

WHISKERINO CHIEF ISSUES HIS FINAL WARNING TO ALL HE-MEN

Hear ye! hear ye! hear ye! Commencing this week every male citizen living in and near Ukiah is ordered to allow the full beard to grow or suffer consequences. The object of this Whiskerino Club is to create interest in the District Fair and Pow Wow which will be held here July 21, 22 and 23. By next week male citizens of Ukiah who have not conformed to this edict will be severely dealt with and this is your first public warning. Those who are wise will take this warning in order to escape penalties which will follow.

MEMBER OF AN OLD MENDOCINO FAMILY HELD IN DEATH PUZZLE

Raymond Cox, One-Time Cigar Store Owner Of Ukiah Accused Of Brutally Beating A San Francisco Woman

Raymond Cox, a former resident, is being held in the San Francisco jail while a woman's murder is being investigated. Mrs. Jessie Shoemaker died as a result of a terrific beating she received, and as Mr. Cox lived at the same address he is suspected of being guilty of the crime.

In Business Here.

Ray Cox was born and raised near Talmage and is a member of a highly respected family. He was of a roaming nature and about 25 years ago disposed of his ranch interests and moved to Ukiah and for several years conducted a cigar store that was located opposite the front entrance of the courthouse. When the building burned he moved to San Francisco but at that time strong drink had gotten the better of him and he has gradually gone from bad to worse. At the time of his arrest he was employed by the WPA and he denies having beaten Mrs. Shoemaker.

What City Paper Tells:

The San Francisco Call-Bulletin says of the case:

"Apparently the victim of a terrific beating, a 43-year-old San Francisco woman died at the San Francisco Hospital Thursday last, launching an intensive police investigation into events leading up to her death.

Frightfully Beaten.

"Her face bruised beyond recognition, the woman, Mrs. Jessie Shoemaker, 2140 Pine street, was taken to the hospital Monday night. Physicians said a fractured skull caused her death.

Ray Cox Held.

"Held for investigation, Raymond Cox, 50,a former Mendocino county prune rancher and friend of Mrs. Shoemaker, living at the same address, broke down in his city prison cell when informed of her death.

Denies The Charge.

"'Oh, my God!' sobbed Mr. Cox, sinking to his cot when informed of the death. A WPA worker, Mr. Cox, who said he lost his ranch due to drink in 1933, steadfastly denied beating Mrs. Shoemaker."

MRS. R. FIGONE HAS PASSED ON

Highly Regarded Talmage Lady Answers Final Summons

Mrs. Nettie May Figone died at her ranch home near Talmage, Saturday. Born in Ukiah, May 13, 1877, Mrs. Figone lived here all of her life and was one of our best known and respected valley women.

The Sorrowing Survivors.

Nettie Tindall and Ralph Figone were married and raised their children here. The children are Mrs. Agnes Chapman and Henry Figone, Talmage, and Mrs. Lillian Shields, Redwood Valley. Her aged mother, Mrs. M. Tindall, also lives in Ukiah. Deceased also leaves a sister, Mrs. C. P. Gilliland, of Alaska, and a brother, John Tindall, of Ukiah.

The Rosary was recited on Monday evening and the funeral was held at St. Mary's church yesterday morning, Father Raphael Quinn officiating. Interment was in Ukiah cemetery.

Real Estate Man Suffered Stroke

Last week J. A. Waidteufel had a stroke while sitting at his desk. A friend called at the office and found him slumped over and in an almost helpless condition, having lost the power of speech and freedom of action. Dr. J. R. Gardner was summoned and the stricken man taken home. He has now almost recovered from the effects of the stroke.

MYSTERY *In Matron's Death*

JESSIE SHOEMAKER
Died After Beating

[illegible]
Held As A Suspect.
(Courtesy Call-Bulletin)

LEGION WILL DEFRAY COST

Wednesday Afternoon Will Be Free Day For Boys-Girls

Big vacation news for all children of school age is they will be allowed in the municipal swimming pool free one day a week, as arranged by Lewis White Post of the American Legion, with whom the park commissioners are co-operating.

To Stand Charges.

Commander John Isnard of the local American Legion Post announced yesterday final arrangements had been completed for this swimming project. The Legion will help defray costs involved.

Dr. Stanley Rea Is Planning To Return

Thursday Dr. and Mrs. Stanley L. Rea departed for Boston to complete the term at Huntington Memorial Hospital. Dr. Rea intends to return later this summer to go into the office of his eminent father, the late Dr. S. L. Rea. The two long had planned a partnership, but two weeks ago death decreed the younger man should carry on the practice alone. The young physician was accompanied to San Francisco by his brother, Walton Joseph Rea, who returned to his mother's home in Ukiah the same evening and who came from McGill University to attend his father's funeral.

Highway Mishap Claims Another

The second death within the week resulting from highway accidents is that of Edward Smith of Willits, who passed away Monday night following injuries received May 22, when he struck a telephone pole north of the city limits.

BUY CLUB

Slim Gardner has purchased The Varsity Club at Eureka and will operate it. He will retain his Samoa Club here, also.

ALL ROUND VALLEY MOURNS THE PASSING OF A BELOVED PIONEER

Countryside Attends Funeral Of Mrs. Olive Henrietta Fish Which Was Held At Covelo Thursday Afternoon

Special Correspondence of The Press

COVELO, June 20.—In the soft light of many candelabras at the altar, banked with pink shades of gladiolas, flanked on each side with floor candelabra, greenery and pink rambler roses, Miss Josephine Haldeman became the bride of Roger W. Perkins at an eight o'clock ceremony in the Presbyterian church Saturday evening at Santa Rosa. Dr. L. B. Hillis, of Berkeley, and Dr. E. E. Ingram, of Santa Rosa, performed the service.

Miss Haldeman, the charming daughter of Mr. and Mrs. J. C. Haldeman, was given in marriage by her father and wore a wedding gown of flesh-colored taffeta, fashioned with full skirt, short train, bodice top with peplin and the high neckline of lace with deep lace yoke was held with a pearl pin at the throat. The sleeves were long and puffed at the shoulders. She wore a finger-tip veil of flesh-colored tulle caught at the top with baby roses and carried a bouquet of pale pink baby roses with babybreath and fern.

Her attendants were gowned alike in dresses of net over taffeta in shades of pink to heliotrope fashioned in full skirts, with Peter Pan collars, puff sleeves, wide Dutch girdles and tailored taffeta bows at the neck. Each carried a fan bouquet of sweet peas, contrasting in color of their dresses, and a spray of sweet peas in their hair. Miss Lucille Haldeman, sister of the bride, served as maid of honor and the bridesmaids were Mrs. Philip Hezmalhalch, of Sacramento, Mrs. Robert Addicott, of Palo Alto, sisters of the bride, and Mrs. Cecil Williamson, of Covelo, the bridegroom's sister.

The bride's mother, Mrs. J. C. Haldeman, wore a gown of sheer material in periwinkle blue. Her corsage was gardenias and pink bouvardia.

Mrs. Chas. Lovell, of Covelo, mother of the bridegroom, wore a sheer aqua-blue gown her corsage was of the same hue.

Graydon E. McClellan, of Santa Rosa, was best man. The ushers were Wilson Rasco, Danville, Robert Addicott, Palo Alto, Cecil Williamson, Covelo, and Herbert Booth Smith, Jr., St. Helena.

Following the ceremony a reception was held at the bride's home for the immediate family and wedding party, after which this fine young couple left for a week's wedding trip at Zephyr Point, Lake Tahoe.

Mr. and Mrs. Perkins are graduates of the University of California and have been attending the San Francisco Theological Seminary in San Anselmo. They

(Turn to page 3)

HOME FROM A BANKERS MEET

Carl Daubeneck Was A Delegate To Grand Rapids

Carl Daubeneck returned Thursday from five days at Grand Rapids, Michigan, where he was delegate to the Thirty-seventh Annual Convention of the American Institute of Banking. He is president of the Sonoma chapter. There were 1300 in attendance from all over the country.

Head Institute.

Elected as president of the national organization is Harry Smith, of the Bank of America, San Francisco, and the new vice-president is J. Leroy Dart, of Florida National Bank, Jacksonville.

Outstanding Women.

Honors going to women at the convention were the $500 first prize to Doris G. Parry of the First Citizens Bank, Utica, New York, and appointment of Eileen Eckstrom of the Pacific National Bank, San Francisco, as chairman of the public speaking committee, the first time a woman has been given this position.

Pleasant Trip.

Mr. Daubeneck enjoyed the convention outing at Sangatuck, Lake Michigan, and other festivities interspersing the business sessions, and visited several days in Chicago before returning to Ukiah. He is a member of the Savings Bank of Mendocino County staff.

WANT TAX CUT

Some northern California timber men are asking assessments on timber be cut in half by the supervisors. Taxpayers, generally, will oppose timber interests being favored, it is reported.

L. E. HOAG IS LAID TO REST

Old-Time Resident Is Called Wednesday Morning

Death summoned another of Mendocino's oldest and most respected citizens Wednesday morning when Leslie Hoag, 86, pioneer rancher and nature lover, was called from labor here to peace on the other side. Almost up to the very end deceased retained his faculties and was interested in what was going on around him. Probably his great love of nature helped him to keep young for he watched flowers, trees and animal life grow and expand and he wrote very interesting articles on these subjects. Having learned so many of nature's secrets he realized "All that is born must die," and when the last call came he was ready for he had lived in harmony with nature and his fellow man and even looked forward with pleasure to the life beyond the grave.

Native Of Ohio.

Born in Lodi, Ohio, November 10, 1852, he was a small boy during the Civil War and retained a vivid recollection of those stirring times. He came to California first in 1873 and then returned to the east until 1878. Shortly afterwards he moved to Anderson Valley where he conducted a ranch successfully 40 years. In 1912 he moved to Ukiah and purchased the Edwards ranch near Orr's Springs which he managed five years and then retired from active ranch life but he continued his studies in nature in its various aspects.

Long In Lodge.

Leslie Hoag was probably the oldest Mason in Mendocino county and one of the very oldest in the state for he had been a member 60 years. Some time ago he was presented a Fifty-Years Medal with some others at a special meeting of Abel Lodge. After he moved to Ukiah he affiliated with the local lodge and his was a Masonic funeral. The ceremony was held at the Methodist church Friday afternoon with Rev. Mark Pike officiating and Cleland-Schamber Funeral Home in charge. Interment took place at the Ukiah cemetery and graveside ceremonies were conducted by officers and members of Abel Lodge. The pallbearers were Harry Shimmin, Capt. Auslin Rawles, Wm. Bromley, Harry M. Burke, C. A. Bernhard and Hale McCowen, Jr.

Was Public-Spirited.

Deceased had always taken a very active part in every civic undertaking and retained his membership in Anderson Valley Club up to the time of death. He was also a member of Kingsley Chapter, O. E. S., and other organizations. He was a director of Ukiah Farmers' Club.

Left Three Children.

Mr. Hoag and his devoted wife were parents of a family of three children while they lived in Anderson Valley but Mrs. Hoag passed over to the other side some years ago. The children are Dr. Carl L. Hoag of San Francisco, Dr. Foster M. Hoag of Spokane, Washington, and Miss Edith Hoag of Petaluma. There are five grandchildren.

The Grape Growers Planning A Picnic

One of the largest barbecue picnics in the history of the county is planned by Mendocino County Dry Wine Grape Growers Protective Association for July 30, to take place at Walitschek Grove, Redwood Valley. It is to be a benefit affair.

Misses Giovana and Yolanda Bricarelli and Joyce Poma are visiting Mrs. Mary Gomes, their aunt, in San Francisco.

MAN KILLED AS FISH CO. TRUCK AND CAR CRASH

Wrecking Crew Called To Extricate Victim From Wreck

TWO OTHERS INJURED

"Idaho" Stevens, Pugilist, Is Taken To San Francisco

An International Fish Co. truck driven by Vito Bologna, 28, of San Francisco, and a car driven by Wilbur Steving, also of San Francisco, had a half head-on collision on Redwood Highway, 15 miles north of Ukiah early Saturday morning. The fish truck was coming south and the car going north and they met on an outer curve near the Ridgewood ranch.

Three Were Injured.

The impact was so great Mr. Steving was pinioned between the steering wheel and the back of the seat until a wrecking truck arrived from Willits and released him. He was taken to Howard Memorial Hospital, Willits, and he has a crushed pelvis, broken left arm and other minor injuries. He was accompanied by a prizefighter who goes by the name of "Idaho Stevens" and the latter was brought to the Ukiah General Hospital for treatment and taken to San Francisco in an ambulance the following day. He has some head injuries. The third man in the car was Frank Shields, also of San Francisco, who escaped with a few cuts and bruises.

One Victim Dies.

Reports yesterday from Willits were Mr. Steving, while, at first thought to be seriously, but not fatally, hurt, suddenly took a turn for the worst and died early Tuesday morning.

Facts Not Learned.

Stories regarding the accident differ widely and the exact facts will not be developed until after the coroner's jury investigation and a further report by the Traffic squad.

DOGS' FRIEND SAVING THEM

Dr. E. C. Morris Does Effective Veterinary Work Past Week

A Shepherd dog in convulsions from strychnine poisoning was taken to Dr. E. C. Morris' pet hospital Thursday afternoon and, 24 hours later, was able to leave, apparently well, for which his owner, Val Peterson of Ward's meat department, is grateful. An effort is being made to trace the poisoner.

Dog's Eye Saved.

Another instance of efficacy of immediate attention to a hurt dog, was the saving of an eye for the fox terrier belonging to Elmer C. Greenleaf. Within a few minutes after the animal had been struck by a truck, one day last week, the right eye, which had been knocked completely out of the socket, was restored to its normal position by Dr. Morris, and in a short time healed perfectly.

Orr's Springs Are Popular As Ever

Among end-of-the-week guests at Orr's Hot Springs were: John Dahl, Manchester; Mrs. M. Nelson, Fort Bragg; Mrs. Lydia Nelson, San Francisco; Geo. Brenner, San Francisco; J. L. Payne, Conon City, Colorado; Miss Elinor Buss, San Francisco; G. H. Rohlfing, San Francisco.

Off For Detroit To Get New Car

Mr. and Mrs. George O'Quest have gone to Detroit where Mr. O'Quest will take delivery of a Chrysler Fluid Drive car, purchasing the same through the Ukiah Garage. While in the east Mr. and Mrs. O'Quest will visit Mr. O'Quest's mother.

IS RETIRING

The Pacific Motor Trucking Co., a Southern Pacific corporation, has purchased the Clear Lake Motor Draying Co. operating out of Lake county and will hereafter handle all the Guido De Ghetaldi business.

Issued Every Wedneday
$2.50 a Year $1.50 Six Months
10 Cents Single Copy
Entered in the Post Office at Ukiah, California, as Mail Matter of the Second Class

The PRESS EDITORIAL PAGE

A. R. O'BRIEN
Publisher

THE MAN WHO WAS FIRED

HE CAME TO ME because he knew I knew his boss. He had been a janitor for a big store in San Francisco. I think he had worked there 21 years. Outside the store there was an imposing marquee. This he had always kept spotlessly clean. Of a sudden, one corner of the marquee assumed anything but a clean appearance. The grill was littered with leaves, twigs and string. The boss saw it and, probably his breakfast not setting well, fired my Irish friend. I happened to be coming by the store almost at the moment the janitor left his place and he pleaded with me to see "the old man." He told me the story and, when I saw how human it was, I agreed to step in. I talked to "the boss" and told him why the janitor had fallen down and, when I finished, "the boss" said he would take him back.

The reason my Irish friend had skipped the corner of the marquee arose from the fact a mother sparrow had made her nest in the corner and the janitor did not have the heart to break up her home—

I always go strong for offenders like that.

County News

A caravan of Willits boosters visited neighboring towns Sunday, urging attendance at the coming Frontier Days celebration at Willits.

A Sacramento company has been awarded a $165,000 contract for new buildings at Talmage.

Be careful when in the woods these days. Fire hazards are extremely great.

If you fail to read The Republican Press you will not get all of the news of Mendocino county.

Willits' Aviation Club recently was host to 75 pseudo aviators.

Mrs. Margaret Goddard, a pioneer of Mendocino county, died last week at Juneau, Alaska.

James Edward Freels, convicted of burglary in Mendocino county, said he was forced into crime because city authorities would not let him work.

Cletus Byrnes, son of former Sheriff R. R. Byrnes was appointed justice of the peace of Big River Township by the supervisors.

Attorney W. H. Brunner has been named President of the Ukiah Lions Club.

Ruth Stenberg is suing the Odd Fellows Lodge, Fort Bragg, for $3000 for injuries sustained in the Lodge building.

The Oregon Cascades performed to the amusement of Mendocino county spectators on their trip to the Fair from their northern homes.

The California State Employees Association held a big picnic on Blue Lakes Sunday.

Classified advertising in The Republican Press rarely fails to get quick, satisfactory results.

Air conditioning of Ukiah General Hospital has been completed.

A number of Mendocino county people are making a trip to Alaska this summer.

Clark Gable and Carol Lombard may purchase a Mendocino county ranch, report has it.

Orr's Hot Springs is attracting an unusually large number of vacationists this season.

Several brutal attacks have been made on women by men of the county the past month.

The Fort Bragg Chamber of Commerce wants more WPA workers on the Fort Bragg-Willits road.

A systematic investigation of raids by dogs on Mendocino coast sheep is being made by Poundmaster Cake.

A home run by Collins Sunday took a 3-2 game away from the San Franciscans at Fort Bragg.

Several cases of dogs being poisoned at Ukiah have been reported recently.

Dances at Juan creek are attracting the countryside.

Work on the contract to realign Redwood Highway between the Crawford ranch and Ukiah will start shortly.

UKIAH'S OLDEST CLERK RETIRING

"Bill" Bond returned last week from an extended visit with his sister and brother in San Francisco. Mr. Bond resigned his position as manager of the men's furnishing department at The White House the first of May, after having worked there continuously more than 35 years. There is only one other man in Ukiah who has been in one store that long a period he is "Phil" Joseph, who went to work for his father when he was a small boy.

Compromise Reached In Two Damage Suits

Two damage suits for sums totaling more than $5000, which were filed by mothers of Merlin Wade and Chester Hill, Jr., against Dorothy Reddick, have been compromised for $500 each and the contracts for payment of the attorney fees approved by the court. This closes the litigation brought on by an automobile accident south of Willits last winter when the two lads were injured in a collision with the Reddick car.

IN THE VALLEY

Miss Caroline Anderson, daughter of Mr. and Mrs. George P. Anderson, is passing the summer with her aunt, Mrs. G. W. Johnson of Philo. Miss Anderson is assisting in the Johnson's store. Last year she passed her summer vacation from studies at the University of California in the same capacity.

ON HONEYMOON

Among the guests at Orr's Springs Sunday were Mr. and Mrs. Ray Brenner, bride and groom. They were married in San Francisco June 10 at Sion Lutheran church, and after a trip to the northern part of the state, passed a week at the Springs.

WEATHER UPSET

"Very unusual" is the way Mendocino county boosters describe the weather we have been having lately. Two weeks ago we had some real summer weather and then it turned to regular March days. During the storm last week the rainfall only amounted to .04 of an inch, which brings the total up to 22.86 for the season.

PERSONAL MENTION

J. F. Campbell, after a short business visit in San Francisco was here Saturday enroute to his home in Fort Bragg. Mr. Campbell operates a Dollar Store in the coast metropolis and was in the city buying stock for his summer needs.

Mr. and Mrs. A. B. Pederson and twin daughters, of Alturas, are now visiting at the B. H. Sanders home, San Quentin. Mrs. Pederson is a sister of Mrs. Sanders while Mr. Sanders is an old Ukiah man.

Mr. and Mrs. Harry Moncrief were down from their Potter Valley ranch Friday.

Mr. and Mrs. Claude Moore were recently here from Longvale.

Mr. and Mrs. John Brooks, Jr., of Sherwood Valley, were here Friday shopping.

Harry LaMontague, prominent Laytonville businessman, was here on business last week.

W. J. Cummings, general freight agent for the Northwestern Pacific railroad, was here last week. Mr. Cummings states a large amount of cattle and sheep are being shipped from Humboldt and Trinity counties to San Francisco.

Frank Reynolds, of Piercy, stopped in Greenwood a short time Friday enroute home from a trip to the southcoast where he visited his mother, Mrs. Susan Reynolds.

A. Sanchez drove down from Susanville the last of the week and was accompanied home Sunday by Mrs. Sanchez, who has been here the past two weeks. Mr. Sanchez reported business in the northern community only fair.

Miss Marian Whitney, teacher in the Santa Rosa high school, stopped in Ukiah Sunday to call on friends while, with a party, en route to Ridgewood ranch to get a glimpse of Seabiscuit.

Mr. and Mrs. Wm. Brien, of Oakland, parents of Earl Lee Kelly, former Department of Public Works head, are passing a fortnight at Orr's.

Dr. Orvin Fry, accompanied by his mother, Mrs. P. B. Fry and Miss Geraldine McGuffin, of Stockton, have been guests at Orr's Springs the past 10 days.

Mr. and Mrs. Ray Douglas, onetime residents of Ukiah, but now making their home in Oakland, have been at Orr's Springs a number of days and with them was their daughter, Miss Dorothy Douglas, suit and coat buyer for Hart's, of San Jose. Miss Kay O'Bannor, also of San Jose, was a member of the Douglas party.

Mr. and Mrs. A. R. O'Brien and Len Michaelson were at Orr's Springs Sunday. They went up to make arrangements for having some trees on the O'Brien property cut down.

Miss Earla Gardner is visiting her parents, Dr. and Mrs. G. E. Gardner, during her vacation from studies at Union Pacific College.

Donald Hodge, manager of the Junior Department of J. C. Penney's, San Francisco, has been at popular Orr's Springs throughout the week.

Miss Fay Hildreth arrived Friday evening to pass the weekend with her parents, Mr. and Mrs. Vic Hildreth.

Frank Jensen went to San Francisco Friday for treatment for a streptococcus infection and Monday was unable to return as he had hoped, so Mrs. Jensen went to be with him.

Mr. and Mrs. Wm. Breen, popular Oaklanders, are enjoying the baths at Orr's Springs these days.

Mr. and Mrs. Abe Wilburn, of Willits, were here Monday on a shopping visit.

A. E. Johnson, of Fort Bragg, was registered at The Palace Sunday.

Mr. and Mrs. C. B. Jackson were over from Boonville Saturday a few hours.

"Red" Cameron was down from Leggett Valley Monday on legal business.

Stewart I. Rose, Fort Bragg mortician, was a Ukiah visitor Monday afternoon.

Mrs. Curtis Gier, of Stockton, is visiting her parents, Mr. and Mrs. H. W. Salla.

ACADEMY AWARD WINNER

In Soul-Stirring Romance—Bette Davis and George Brent head the cast of "Dark Victory," the brilliant romantic drama which has its premiere at The State Theatre this evening.

THREE FACED COAST JUDGE

Trinity Of Autoists In Drunken Driver Traffic Net

Traffic Officer Joe Randolph made three arrests at Fort Bragg last week on drunken driving charges. Ernest Dalin was apprehended after he ran into a ditch and broke off a telephone pole. Judge Gildersleeve fined him $200 and suspended his driver's license permanently for this was his second conviction on the same charge.

Cited To Appear.

William Johnson, taxi driver, was charged with reckless driving after he had driven his car into the hedge at the top of the hill near Noyo bridge. He has been cited to appear before the judge.

Put In Jail.

Peter DelRe was arrested for driving an automobile in an erratic manner in the residential district and passed the night in jail to sober up. Judge Gildersleeve fined him $50 the following morning and suspended his license for six months.

Tax Collector and Mrs. Geo. W. Davis and Miss Phyllis Davis were at Stanford last week when Miss Bette Davis graduated. The latter majored in journalism.

John C. Colburn, District Manager of the Pacific Trucking Co., was here from San Francisco yesterday.

Judge and Mrs. J. C. Hurley are home from San Francisco where Judge Hurley was called by legal matters.

Sidelights of Sadness

Being incidents connected with California's State Prisons as observed by A. R. O'Brien, editor of The Republican Press, who is the chairman of State Board of Prisons of California.

A DEATH CELL STORY NEVER RECORDED

He was California's most vicious killer and, since that Friday in October when he tumbled through the trap off the gallows there has been a mystery about him and I knew there was only one man who could tell me an incident of a very startling nature which happened to the murderer while he was in condemned row at San Quentin in October, 1928. Accordingly when, quite unexpectedly, I chanced to run upon that man in San Francisco the other evening and he accepted an invitation to dine with me, I welcomed the opportunity that presented itself to learn the truth about a happening which, according to my mind, indicated there was no depth to which this fiend, who so shockingly offended society, was not willing to go.

I must tell you now the man about whom I write was not, as so many stories have insisted he was, a native of California. He came from Arkansas. Also I would here tell you he did not take one human life—He is known to have been a threefold murderer. He was, at the time he was executed, but 20 years of age. The monster who so richly deserved the execution he suffered was William Edward Hickman. He killed and dismembered a little Los Angeles girl, made a demand on her father for $1500 and, as the father of the child met him by appointment on a Los Angeles street and delivered the ransom money, Hickman from his car, dropped a bundle at the feet of the agonized parent and drove away. When the bundle was opened it was found to contain the torso and other portions of the child. The serial number of the bills had been taken and, when the revolting crime was broadcast, the numbers on the currency were given out. A clerk in a store at Seattle detected one of the bills when it was presented and furnished a description of the man who had given it to him. A friend of mine, then a deputy sheriff at Pendleton, saw a car with a California license on a road in eastern Oregon and, approaching it, encountered a youth with a rifle on his seat. The deputy covered the stranger, took him to jail and he was identified as Hickman. His arrest, trial and execution followed promptly. It developed Hickman murdered a man in Kansas, shot to death a druggist at Riverside and killed the little Los Angeles girl. In court Hickman tried to sham insanity, but failed.

He was brought to San Quentin and placed in condemned row. He was celling with another man, also a girl killer but not with the fiendish features surrounding the Hickman atrocity. As the date of Hickman's execution approached he grew intensely nervous and, one night he tried to kill his cellmate with a stool, but the death watch, hearing the commotion, got to the cell in time to break up the attack before a fatality occurred.

That fight in the cell went down in prison history as a battle between two convicts, but the man with whom I dined last week told me the truth about the affair. It is a feature of Hickman's character that never has been told. It will illustrate the infamous nature of the beast.

Hickman waited until his cellmate was asleep and then he began to beat him about the head with the stool. The would-be murderer was actuated solely by a belief, if he killed the man, he would have been able to convince the court he was insane—He was willing to murder his fourth victim to try to evade the noose and be sent to an insane asylum.

GOT A LICENSE

Richard James Connell, 21, Novato, and Joan Harriet Lbrtz, 18, Hopland, applied for a marriage license at Santa Rosa Saturday.

Oriental Cream
GOURAUD
The cream to use before the evening dance. No rubbing off—no touching up. A trial will convince.
White, Flesh, Rachel, Sun-Tan

Wayne P. Burke
ATTORNEY AT LAW
Republican Press Building
Ukiah, California

*As compared with other foods in diet, Acme Beer is relatively non-fattening.
San Francisco ACME BREWERIES Los Angeles
Ukiah Ice & Soda Works, Distributors

SENSATIONAL
TROPICAL SALE
Right at the Start of "HOT WEATHER" Time!
Congo Cloth—Tropicals—Imported Linens—Genuine Summer Suitings
Daily more and more people are being educated to the wisdom of wearing COOL, comfortable clothes for hot weather
Pants — Slacks — Skirts
Tailored for $2.50 with your materials, or for
$5.50 and up
with Our Woolens in Twills, Flannels, Worsteds, etc.
KNEWBOW
521 South State St. — UKIAH — Telephone 144

Bud Romer Tires
ALL WORK GUARANTEED
RETREADING . . RECAPS
Vulcanizing and Regrooving
Pennsylvania Tires
533 S. State St. Phone 245
Ukiah, Calif. 47-tfc

SEE ME AND SEE BETTER
Dr. C. E. Roberts
EXCLUSIVE OPTOMETRIST
Cor. State and Standley
Phone 285 Ukiah

DR. P. H. JOSEPH
Optometrist

Ukiah Phone 28

F. L. BECHTOL
Painter, Paperhanger
Decorator
Free Estimates Given
514 W. Henry Street — Phone 145

Monarch

Don't be a slave this summer to your old-fashioned, hot, wood stove. Put in one of our new Paramount Combination Gas (city or bottled) Ranges and do your summer cooking and kitchen work in comfort.
These stoves are the last word in beauty, coming in either white or ivory; trimmed in black, and have a:
(1) Thermostatically controlled gas oven
(2) A circulating wood heater with a malleable iron cooking top, and
(3) Four even-burning, adjustable gas burners that will burn with a hot, blue flame, or can be turned down so that they barely simmer.
The complete price is
99.50
plus sales tax
Easy Terms may be had if desired
CALL 722
Ukiah Farmers Club, Inc.

Hot-Weather Months Are Here
BEFORE You Start On YOUR VACATION TRIP
we suggest that preparations described below be made in order that you may derive the maximum comfort and enjoyment from your car during the summer months:
Special This Month
All For Only
4.45
Parts Extra
Drain and flush cooling system;
Check radiator inlet and outlet for leaks and replace if necessary;
Check water pump for leaks;
Refill radiator and add one pint rust resistor to retard corrosion;
Adjust fan belt;
Tune engine;
Check brakes and fluid (refill if necessary);
Clean and adjust spark plugs to proper gap;
Check wheels for lubrication—repack, if necessary;
UKIAH GARAGE
RUSSELL FORD — DICK ANDREWS
Chrysler — Plymouth — International Trucks
SOUTH STATE STREET, UKIAH

THE CONVENT'S COMMENCEMENT

Graduation Is Marked By Play, Address And Diplomas

Graduation exercises of the Albertinum School were held in the school auditorium Thursday evening. A brief program was enjoyed. The playlet, "Fair Exchange," given by Prof. John Boyle's dramatic students, was the principal feature on the program.

Gave The Address.

Rev. Father A. Sharkey was scheduled to give the address but being unavoidably detained, Rev. Father R. Quinn delivered a very appropriate exhortation to the graduates, emphasizing loyalty to their Alma Mater and a proper adjustment to their future career. It is always gratifying to witness the success and final awards to graduates, but the ceremony carries with it a note of sadness because of the separation of teachers and pupils.

Received Diplomas.

The following pupils completed the course of studies prescribed for the high school department: Raymond Ashby, Joseph Luiz, Eugene Moyers and Frank Salazar. Certificates of graduation were awarded to the following pupils of the grammar school department: Betty Cox, Audrey Faas, Catherine Hill, Mary Jerrick, Betty Sullivan, Joyce Sullivan, George Luiz, Martin Foley, Lucas Lanosga, Randolph Lanosga, Thomas Leitch and Joseph Vales.

NOTE IS UNPAID

Robin F. Bauer has filed suit for judgment on a promissory note for $650, made July 22, 1935, by Mr. and Mrs. Kenneth Lovell for money advanced. Including accrued interest, $716 is claimed due.

MANY BLACKBERRIES

Blackberry picking has been the outdoor diversion of many residents near Mendocino and reports are berries are plentiful everywhere.

LUMBER FIRM FACING A SUIT

Jackson Valley Millmen Overlooked A Payroll Tax

The first legal action taken against a Mendocino county employer under the Unemployment Reserves Act was filed last week by the state commission against C. A. Steele and Homer Helm, both as individuals and as the co-partnership of Steele & Helm Lumber Company.

Centributed Nothing.

Suit is brought for $709.78, which the commission claims is due on a total payroll of $358,607.78 from January 1, 1936, to June 30, 1938. Interest at 12 per cent and costs of prosecuting the action are asked by the complaint.

Jackson Valley Mill.

The Steele & Helm mill is located in the south end of Jackson Valley, about five miles west of Laytonville and has a capacity of 20,000 feet per day. Mr. Steele, it is understood, does not belong to the partnership now.

Confessed Theft —Asks Probation

Rudolph Sallinen, held for theft of a number of articles from Phil Arthur's garage at Caspar, pleaded guilty when arraigned in superior court Friday. Attorney Henry C. Spurr was appointed by the court as counsel for the prisoner and after a conference a petition for probation was presented. The matter is set for hearing next Friday, when Probation Officer Scott's report will be made.

New Hand Rails On Church Steps

Two new handrails of brass have been installed on the steps outside the Methodist church, and will prove a boon to many. The rails have been given by Mrs. C. R. Thomas in memory of her late husband.

ALL ROUND VALLEY MOURNS THE PASSING OF A BELOVED PIONEER

Countryside Attends Funeral Of Mrs. Olive Henrietta Fish Which Was Held At Covelo Thursday Afternoon

Carried from page 1

will reside in Richmond this summer where Mr. Perkins is assistant minister of the First Presbyterian church. In September they will resume studies at the Seminary. Mr. Perkins is studying for the Ministry and Mrs. Perkins will receive her Master's Degree in religious education.

And Then It Snowed.

Wyoming and Montana are talking of their near freezing in June — until Thursday we had been thinking of those states as a good place to cool off—but Thursday brought moisture and cold winds to this area, Friday showers continued and fresh snow can be seen on the high mountains. Saturday morning a light frost brought out the winter blankets that had been stored for the summer.

Was Buried Tuesday.

Funeral services were held Tuesday afternoon from the Federated church for Olive Henrietta Fish, who passed peacefully into eternal rest Sunday morning. Born in Uniontown, Eldorado county, January 9, 1863, Olive Begley came to Round Valley with her parents when but three years of age. The Begleys were among the first white settlers in the valley, coming over the highest coast range mountains, blazing their way as they traveled. It was the hard way, but happy days for those pioneers. The "Devil's Jumpoff" was appropriately named by Mrs. Fish's father. Christmas of 1881 Olive Begley was married to Cornelius W. Fish and their entire life was passed in Covelo. To this couple four children were born — Mrs. Arthur Jeans, of Mad River, Cornelius Granville, Mrs. Frank Short and Marly Violet who died in infancy. Mrs. Fish was the last survivor of a family of seven children. Her husband preceded her in death June 11, 1931, just six months prior to their golden wedding anniversary.

Deceased was a member of the Baptist church and a more genuine Christian could not be found in Covelo. In privacy she read and studied her Bible and prayed. She was not the type to join in social affairs, but passed her life in the home, devoting her every hour to her family. Enough praise for this beloved wife, mother and neighbor cannot be given. The secret of her life might be expressed thusly:

"Question not, but live and labor
Till your goal be won,
Helping every feeble neighbor,
Seeking help from none;
Life is mostly froth and bubble,
Two things stand like stone—
Kindness in another's trouble,
Courage in our own."

To rest by her husband's side interment was in Masonic cemetery. Rev. C. H. Pedersen officiated, Mesdames Frank Johnson and Chas. Lovell sang her favorite hymns, "Jesus, Lover Of My Soul," "The Lord Is My Shepherd," "I Need Thee Every Hour" and "Rock Of Ages," accompanied by Mrs. G. R. Redwine. Active pallbearers were M. E. Gravier, Gavin Hurt, Clyde Riffe, A. N. Moore, Walter Winters and G. R. Redwine. Honorary pallbearers were Jas. O'Ferrall, G. H. Ells, Rush Anderson, J. G. Short, E. A. Gravier and D. P. English.

Grandchildren who came for the last rites were Mrs. Edwin Hart, Claude Jeans, San Francisco, Mrs. Lester Skelley, Hopland, Harold Jeans, Martinez, Ivan Jeans, Mad River. Others were Arthur Jeans, Mad River, and Mrs. C. Jeans, San Francisco.

In Memoriam.

A wonderful wife, mother and aid,
One who was better, God never made;
A wonderful worker, so loyal and true,
One in a million—that one was you.

A Happy Couple.

Newest addition to the future young set is Janet Lovina Gray, born June 11 at Howard Memorial Hospital, weighing eight pounds and two ounces. Proud parents are Mr. and Mrs. Austin Gray.

Ended Their Visit.

After a week at the Judge G. R. Redwine home, Dr. and Mrs. Marvin Andrews and two children left Saturday for their home in Santa Maria. Wallace Lane will be their guest two weeks.

Attended Funeral.

Mrs. Gelia Bullerdick, San Francisco, came with her brother, Maybert Lovell of Redwood City, for the funeral of their aunt, Mrs. C. W. Fish. They were overnight guests at the Lon B. English home and it is always a pleasure to greet these former Coveloites.

Down From Juneau.

Arriving from Juneau, Alaska, to pass the summer with her parents, Mr. and Mrs. M. D. Rhodes, Mrs. Hugh Coke is being greeted by her many friends.

Mr. and Mrs. Merrill Reed, of Mina, chose Father's Day to be guests in the E. B. Ryan home at Garberville.

Is To Graduate.

Jack Kelly will be one of the graduates at the Fortuna high school this week. He is a grandson of Mr. and Mrs. Wm. Kelly and has made his home with them since the broken romance of his parents years ago.

Going To Auburn.

Mr. and Mrs. L. E. Skelley and two children are moving from Hopland to Auburn, 30 miles east of Sacramento. Mr. Skelley has been a popular teacher in the Hopland high school, but has secured a better position as music instructor in the Auburn Junior College. Mrs. Skelley was here Tuesday for the final rites of her grandmother, Mrs. C. W. Fish.

He Went Fishing.

Mr. and Mrs. George Phillips and two children, of Ukiah, were weekend guests at the Lee O'Ferrall mountain home. Mr. Phillips passed his time fishing.

Change For Summer.

Mr. and Mrs. Clifford Johnstone have moved into town from Dos Rios for the summer months. Mr. Johnstone chauffeurs the Dos Rios school bus.

Married In Ukiah.

An 11 o'clock wedding in the home of Dr. R. A. Van der Las, Ukiah, Friday morning, June 9, united Miss Clara Jean Lovell and Graydon Finfrock. The bride wore a crisp white embroidered organdy dress and her only attendant was her chum the attractive Miss Imogene Lovejoy. For their honeymoon the bride and groom enjoyed a trip through the famous Redwoods and Parks. On returning they are at home in a cottage on Lovell street, which had been made ready for their occupancy.

Had A Party.

Clois Long, cute young son of Mr. and Mrs. Loren Long, just celebrated his third birthday. It was his first party and he was so excited over the pretty cake his mother placed before him, the gifts and ice cream which he shared with his little guests. The grandmothers, Mrs. Bert Kennedy, of Oakland ,and Mrs. Henry Long, enjoyed the afternoon, too.

Took In The Fair.

After passing a month in her old home caring for her mother, Mrs. Arthur Jeans returned to Mad River Wednesday with her son, Ivan, who is on patrol duty in the Trinity Forest. Coaxing their father, Arthur Jeans, to return to San Francisco with them —his husky son would not take "No" for an answer—resulting in an unexpected vacation for Mr. Jeans.

Got Many Fish.

Frank Clark and Wm. Godman, of Santa Rosa, had good luck during the week trout-fishing in mountain streams and were houseguests of Mr. and Mrs. Merrill D. Reed.

On a two weeks' vacation, Mr. and Mrs. Everett Goforth and small daughter, of Talmage, are visiting Mr. and Mrs. L. B. English.

Entertains Houseguests.

Houseguests for 10 days in the Dr. J. E. Mooy home are Mr. and Mrs. W. E. Barr, Los Angeles, Mrs. Martha Simmerman and Miss Betty Simmerman of Lorna Linda. The two matrons are aunts of Dr. Mooy.

Had Fine Time.

Off for a two weeks' vacation, Mr. and Mrs. Bert Kennedy, of Oakland, have been guests in the Loren Long and Jack Lovell homes. Mr. Kennedy was provided with fine trout fishing at the L. K. O'Ferrall's. Continuing their trip up Redwood Highway the couple left Wednesday.

Were At Wedding.

Motoring to Santa Rosa for the Perkins-Haldeman wedding on Saturday, Mr. and Mrs. Cecil Williamson took this opportunity of passing a few days in San Francisco and seeing the Exposition. Mrs. Chas. Lovell is being highly entertained during her daughter's absence, caring for her vivacious granddaughter.

No Summer Shows.

Bob Storie, who operates the talkies here for E. C. Taylor of Ferndale, was delighted in receiving an offer to have charge of Mr. Taylor's show house at Monte Rio, and Mr. Storie, a recent high school graduate, left for the popular resort Monday. The movies will be discontinued during the summer vacation here.

At Covelo Hotel.

Out of town guests registered at Hotel Covelo this week were J. J. Wolfe and Carl Buck, Santa Rosa; H. A. Erben, Wm. Hanell, Berkeley; John W. Taylor, E. G. Sack, Mr. and Mrs. Walter Higgins, Ukiah; Mr. and Mrs. M. T. Burns, Seattle, Wash.; Mr. and Mrs. J. F. Harrington, Oakland; J. O. Hill, Sacramento; H. M. Burke, Willits; Mr. and Mrs. F. D. Casedy, Eureka; H. C. Herrick, Dick Hardin, San Francisco; Chas. D. Dowd, Fresno; C. W. Fonts and party, Alameda.

Mr. and Mrs. Lawrence Gantz, of Piedmont, arrived at the T. F. Spurlock home this week for an indefinite stay.

After being away two years, Sydney Henderson is home from Yerington, Nevada.

LONG IN HOSPITAL

Mr. and Mrs. Henry McMillen, of Point Arena made a trip to San Francisco last week after their little son, Wayne, who has been in Shrine Hospital more than a year. He had several operations on his hands and they are much improved.

SAN QUENTIN DOCTOR CALLS

Famous "Chief Croaker" Visits Friend Enroute North

Dr. Leo L. Stanley and Mrs. Stanley were in town recently while enroute to Seattle where they will take a boat for Alaska. Dr. and Mrs. Stanley stopped here a short time to visit Mr. and Mrs. A. R. O'Brien and, upon leaving took letters of introduction to prominent people in Alaska from Mr. O'Brien, the latter having lived in the northern country a number of years.

A Famous Surgeon.

Dr. Stanley is famous everywhere as "Chief Croaker" of the world's greatest prison, a nickname given him by San Quentin convicts, yet, despite this designation, the Doctor is a prime favorite with the inmates. Dr. Stanley, in medical circles, is credited being the first surgeon to successfully perform gland operations. Dr. and Mrs. Stanley will be away a month.

CHAS. SWANFELT
Carpenter and Builder
Phone 614, Ukiah, California

SHE STARTED 100 FADS AND FASHIONS
The Story of VERNON AND IRENE CASTLE
Starring FRED ASTAIRE GINGER ROGERS
RKO RADIO Picture

Ukiah Plumbing & Heating Co.
Dom. Crinella
Business Phone 246-J; Res. 240-M
109 W. Perkins St., Ukiah
REPAIR WORK OF ALL KINDS

The American Legion
sponsors
Free Swimming
for all school children
at Municipal Pool
Legion Day
every Wednesday
during school vacation
hours 1 to 6 p. m.
courtesy of
Ukiah Electric Laundry
J. Isnard - Phone 98

Breaking All Value Records
6.2 CU. FT. SIZE
With these DeLuxe Features

114.95
$5 Down
Monthly Payments, Carrying Charge

IT'S A $170.00 VALUE!

This model made such a big hit in a previous offer earlier in the month, that we're repeating it by popular request! It's brand new . . . extra large! Shelf area is 12.10 sq. ft.! Extra bottle space! Sliding shelf! Interior light! Litetime porcelain interior! Super Powered mechanism is silent, economical! Speedy Freezer makes 63 cubes, 6 lbs. per freezing! Backed by a 5-Year Protection Plan at no extra cost!



AN $80 VALUE
ALL-WHITE WASHER
Now Only 49.88
$5 MONTHLY, Down Payment, Carrying Charge
Precision built! Big tub holds 23 gals. to top . . . 18 to waterline! Lovell wringer! Selective pressure!
Gas Engine Model $79.88
Pump Model $54.88
MONTGOMERY WARD

A Stately Home in San Francisco

Hotel Sir Francis Drake towers above the financial shopping and business districts of downtown San Francisco. Beautifully appointed rooms to meet every requirement.
Join the gay social life that revolves around the PERSIAN ROOM where great orchestra leaders wield their batons and world-renowned travelers and celebrities gather.
All in all, it's HOTEL SIR FRANCIS DRAKE for REAL living!
HOTEL SIR FRANCIS DRAKE
POWELL AT SUTTER HILTON Operated GARAGE IN BUILDING
DON B. BURGER MANAGER

SEW AND SAVE
Featuring Yards and Yards of the Season's Best Values in Cottons, Rayons Broadcloths and Poplins.
Every Yard Fast Color!



RONDO DE LUXE
COTTON PRINTS
yard 15c
A grand array of pretty patterns — just the thing for house frocks and children's dresses. Smart, new, solid colors, too. Fast to washing. 36 inch.

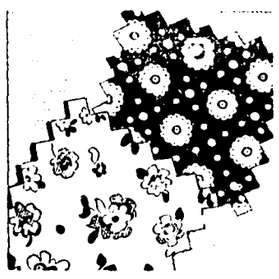

SPARKLING — NEW
RAYON PRINTS
yard 49c
Our increasingly popular Sorority dress fabrics. A grand array of patterns on light or dark grounds. Washable—won't pull at seams.
SEE OUR MASS DISPLAY OF ALL FABRICS — INTERIOR AND WINDOWS!
NEW, WASHABLE!
SPUN RAYON
yard 39c
A great favorite for Sports dresses. Soft finish with pronounced flake effect. 39 inch.

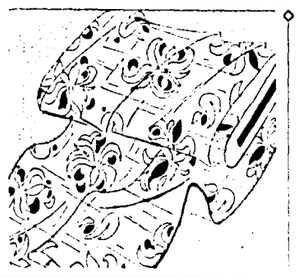

A BEST SELLER!
RAYON PANNE SATIN
yard 49c
Shimmering satin finish that is ideal for those extra nice things. Plain colors that are rich and soft.

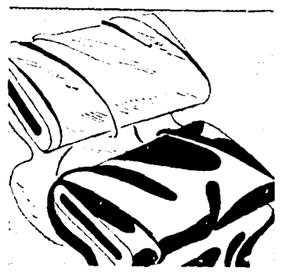

SELECT FROM PENNEY'S LARGE, COMPLETE STOCK OF SUMMER WASH GOODS



A GRAND SELECTION!
PRINTS
yard 19c
Thrilling assortment of percale and sheer prints in the newest patterns and color combinations. Will make lovely summer frocks. Wash-fast!

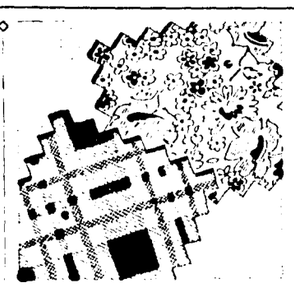

FOR THRIFTY SEWERS!
PRINTS
yard 10c
Pretty wash-fast cottons. Ideal for aprons and children's dresses. Sheers, too, at this low price!
BARGAIN OFFER!
PRINTS
yard 5c
A selected group of better quality prints, slashed for quick sale! All wash-fast colors, 36".
PEACHBLOOM!
SLIP FABRICS
All Colors; yard 39c
WINDSOR CREPE
19c yard
Dainty colors and patterns for night-wear
PILLOW TUBING; yd. 15c
UNBLEACHED MUSLIN; yd. 5c
SLUB POPLIN; yd. 29c
LOVELACE SHEERS; yd. 29c
REMNANTS REDUCED!
Large selection! Some slashed to half price!
SHEER VOILES; yd. 19c
COVERT SHIRTING; yd. 15c
LINING SATEEN; yd. 25c
SPUN RAYON; Crown tested; yd. 33c
BARGAIN OFFER!
SHEETS
each 45c
Of fine quality sheeting, unbleached, unhemmed. Full double bed size. LIMITED QUANTITY!
BEMBERG SHEERS
Washable; yard 49c
J.C.PENNEY CO.

Social and Club Events

Telephone 360 CELIA MORRIS, EDITOR Telephone 361

HELD B. P. W. C. DINNER AT VICHY SPRINGS

A special dinner meeting of Business and Professional Women's Clubs was held at Vichy Springs Thursday evening, Mrs. Ardis Roberts, newly installed president, and her supporting officers being seated at the head table. It was announced the charter had been received signifying formal acceptance of the local club into the National Federation, a letter of greeting from National President Earline White accompanying it. The meeting pulsed with a certain new vitality as transfusion of strength and interest from arteries of the federated group flowed into the local unit.

The large emblem presented Ukiah Club by the Santa Rosa members when they conducted installation exercises here recently, was placed where all might see it as Mrs. Olive E. Busch explained the symbols. The principals involved guide 1500 clubs in the United States, Alaska and the Hawaiian Islands, besides those in 20 European countries, the policy of peace being exemplified by good will tours in Europe.

Mrs. Drusia Harris, junior past president, in whose term of office federation was achieved, reported on the recent state convention at Del Monte, to which she was delegate. In speaking of the Redwood Empire district banquet, attended by 1000, it was stated rhododendrons from this county arrived in splendid condition and were beautifully arranged. The district was further typified by redwood trees in each corner of the banquet hall with masses of fern. Redwood burls and an original drawing of "Dopey" by Walt Disney were at each place, an example of which was passed about at Thursday's meeting.

The Gay Nineties breakfast and other festive occasions were entertainingly described, as well as accounts of business sessions. Ukiah members were reminded the district convention will be here in October, and the next state convention will be in Sacramento.

Mrs. Louise Bernhard reported on the benefit card party for Municipal Band uniforms given by women's service clubs, as netting $78. Attention was drawn to July 22 when there will be B. P. W. C. Day at the Fair. It was reported Mrs. Zella Bartlett was helping to "put Ukiah on the map" through her recent radio broadcast in San Francisco.

There are two district chairmen in the local unit, Mrs. Drusia Harris, legislative chairman, and Mrs. Fern Busch, chairman of the health committee.

President Roberts named standing committees for the ensuing Ukiah club year.

During the dinner hour O. E. Jacobs led the unison singing with accompaniments on his guitar, and presented several delightful vocal solos. Roll call was unusual in that each person introduced the neighbor on her right, and told something about her. Miss Helen Pauli, who the previous Monday had been installed as secretary of the Bakersfield club, was one of the guests.

Tables were centered by charming mixed bouquets from the lovely gardens at Vichy Springs, and godetia blossoms stood primly at each place as favors, planted in chocolate filled nut cups. Mrs. Zella Bartlett, corresponding secretary, was chairman, and assisting her on the committee were Mrs. Bess Eversole, vice-president, Mrs. Ruby Gobalet, secretary, and Miss Ethel Anker, treasurer.

LAKE CABIN PARTY

An informal card party at the lake cabin of Mrs. J. H. Hansen was enjoyed Friday afternoon by Mesdames Earl Ford, Charlotte Collins, Guy Redwine and the hostess. Although it was dull outside, the cabin was delightfully cozy. Other guests of the day were Miss Charlotte Clancy, niece of Mrs. Hansen, and her friend, Robert Gehret, of San Francisco, and the Misses Louise Byrnes, Lorraine Mankins and Henrietta Ford.

JOINS SKETCHING CLASS

Mrs. Guy Redwine left Sunday for Lakeport to join the sketching class of L. P. Latimer, whose beautiful paintings in the lobby of The Palace Hotel are admired by all who see them. Mrs. Redwine has done many charming water color scenes in this county which are highly prized by those possessing them.

NORMA - THURSTON SAILS FOR ALASKA TODAY

Today Miss Norma Thurston, eldest daughter of Postmaster and Mrs. Earl P. Thurston, will embark on The Baranof at Seattle for a holiday jaunt to Alaska, to be gone a month. The inside passage will be taken to Skagway, and thence the trip will be across the Gulf of Alaska to Prince William Sound. Stops will be made at Valdez, Cordova, Seward, Curry and Mt. McKinley National Park.

After a week at Fairbanks, Miss Thurston will visit Miss Myrtle Fleckenstein at Anchorage. The two young ladies were college chums at the University of California. Ketchikan, Juneau, Sitka and Wrangel are among places listed in the itinerary.

Miss Thurston arrived Tuesday evening of last week at the home of her parents. Following the close of school in Bakersfield, where she has been a teacher the past year, Miss Thurston enjoyed an outing at a cattle ranch at Onyx, Kern county, and a sojourn at Hollywood. She came north with Miss Lois Chase, who was on her way to visit Mrs. Alvin Adams at Potter Valley.

FETED ON BIRTHDAY

Miss Elaine James was honored at a surprise party a week ago, when a score of members entertained at a picnic supper in the park at Sacramento, after they had left their duties for the day as staff employes of the Senate. The occasion was the twenty-first birthday of the guest of honor.

Miss James, who is secretary to Senator George M. Biggar of Covelo, and her friend, Miss Frances Etter, secretary to Senator I. T. Quinn, were leaving their offices, when one of their friends offered to drive them and took them to where a sumptuous outdoor supper, including a birthday cake, awaited their arrival.

Mrs. E. J. James, mother of the honoree, went to the capital to greet her daughter on her birthday.

COMPLIMENT TRAVELER

Mrs. William L. Potts, lecturer on travel subjects, was inspiration for a charming gathering at the home of Mrs. Louise Bernhard last evening. Guests who have been abroad recently were invited to meet the honoree, and an entertaining exchange of anecdotes ensued. Mrs. Potts and her husband arrived from Fresno at the home of her sister, Mrs. James E. Scott, Sunday, for a week's stay. Early last spring she lectured at the local Presbyterian church on "Flying from Venice to Budapest," and the year before at the Saturday Afternoon Club about her tour to the South Sea Islands, each time being enthusiastically received.

JOINT CELEBRATION

A dinner party at Oak Grove one evening last week was given in celebration of the twentieth wedding anniversary of Mr. and Mrs. A. H. Hurlock and the twenty-second wedding anniversary of Mr. and Mrs. Fred L. Bosworth, Mr. and Mrs. Ray Walsh and Miss Connie Hurlock, who is home with her parents for the summer following a year's study at Santa Rosa Junior College, were guests. Table decorations were five-finger fern and pink roses, and a wedding cake topped by a dainty arch of silver bells.

TRIP TO MONTANA

Mr. and Mrs. Jack Garret and Miss Wilma Scovill left early Friday morning to drive to Montana. They will visit relatives of Mrs. Garret and Miss Scoville, who are sisters, at the family home near Flathead Lake. Mr. Garret is radio expert and Miss Scoville is bookkeeper for the R. L. Becker electrical equipment company. The vacationists expect the trip to cover two weeks.

GO TO GRAND PARLOR

Mrs. Olive E. Busch, charter president of Ukiah Parlor No. 263, Native Daughters of the Golden West, and Miss Alta Dillingham, junior past president, are attending sessions of the Grand Parlor at San Francisco this week as delegates of the local unit.

RETURNED FROM OAKLAND

Miss Orletta Hawn returned Friday from a week's stay in Oakland. While enjoying the vacation in the bay area she was the guest of Mrs. Hazel Dutton Lyons, formerly of Ukiah.

PARTY OF FOUR LEFT SUNDAY TO TOUR CANADA

A leisurely trip to Canada was started upon Sunday by Mrs. Lillian Thomas, accompanied by her aunt, Miss Grace Reid, her close friends, Miss Amy McPhail, teacher at Alameda, and mother, Mrs. D. F. McPhail of Hollister, former home of Mrs. Thomas. No set time nor inflexible route will bind the vacationists to a definite schedule, but they do expect to be gone at least a month.

The trip north will be inland, via Crater Lake, Grand Coulee Dam and other points of interest this side of the border. Lake Louise and Banff will offer much of beauty, and at Golden, west of the lake, a train will be boarded for the 90-mile trip to Revelstoke, to go 90 miles across the Canadian Glacier Park, no road being convenient for motor travel there. At Vancouver they will be ferried to Vancouver Island and will travel to Victoria. A boat trip will take them through the San Juan Islands, and they will ferry to Port Angeles and then motor down the coast.

At Spokane the party will call on Mr. and Mrs. Myron Brazier, son and daughter-in-law of Attorney and Mrs. Irving Brazier of this city. Mrs. Josephine Mathews of Berkeley, mother of Mrs. Myron Brazier, a sister of Miss Reid, and an aunt of Mrs. Thomas, is visiting there and has just enjoyed a trip into Canada with her host and hostess.

OUTING AT PUGET SOUND

Mr. and Mrs. Paul Lange will leave the end of the week for San Francisco from where they plan to make several trips to Treasure Island. From there they will journey north to pass the greater part of the vacation on Vashon Island, Puget Sound, where Mr. Lange's relatives have an attractive summer home. Mr. Lange is a faculty member of the local high school.

Relatives from Washington who were guests at the Lange home last week were Mr. Lange's brother-in-law and sister, Dr. and Mrs. Gordon Alcorn, who visited here on their way to tour the southwest, Grand Canyon and Carlsbad Caverns being of special interest to them. Dr. Alcorn is vice-president of the Junior College at Aberdeen, Washington.

HOME FROM BAKERSFIELD

Miss Helen Pauli, eldest daughter of Mr. and Mrs. H. R. Pauli, arrived the middle of last week from Bakersfield where she is a teacher in the elementary school.

Following a reunion of relatives Sunday at Russian river, Miss Pauli continued to San Francisco where she is enrolled for summer session at State College. Miss Pauli will stay at Phi Lambda Chi chapter house, of which she is a member, during her summer studies.

Later in the summer she will go to New York to see the Fair, and to Washington, accompanied by a young lady friend from Bakersfield, Miss Pauli was installed as secretary of the Business and Professional Women's Club there.

FAMILY PICNIC ON RIVER

Mr. and Mrs. H. R. Pauli and children, the Misses Helen, Claire and Della Pauli and Ernest Pauli, motored to Russian river near Guerneville Sunday for a family picnic at the new summer home of Ernest Hoegeman, of Oakland, brother of Mrs. Pauli. Besides the Pauli and Hoegeman families, Mr. and Mrs. T. A. Smith, brother-in-law and sister of Mr. Pauli, came from Berkeley to join the group.

CHESS CLUB

The Chess Club met Friday evening at the community clubhouse. Next meeting will be a week from this coming Friday. All interested in the game are invited to come with their chessmen and game boards.

TRIP TO THE FAIR

Miss Esther Redwine and Miss Olive Higgins were in San Francisco the first of the week. Sunday they passed at Treasure Island and Monday attended to business matters.

SHE LED WOMAN'S MARCH OF CHARM
The Story of VERNON AND IRENE CASTLE Starring FRED ASTAIRE GINGER ROGERS
RKO RADIO Picture

LEGION PICNIC TO BE SUNDAY AT EEL RIVER PARK

Members of Lewis White Post No. 76, American Legion, its Auxiliary and their families will assemble Sunday at Eel River Park and Lodge, a short distance below the dam and spawning station ,over the hill from Potter Valley ,for an all-day picnic. Mr. and Mrs. Wilber Sharp, proprietors of the resort, are members of the local post and auxiliary, having transferred from the San Francisco units upon moving to Mendocino county, and it is at their invitation the outing is to be at the attractive and readily accessible spot.

The affair is in the nature of a basket picnic. There are plenty of outdoor grills for all who wish to cook on them. The Legion will furnish coffee. Games will include races and pitching horseshoes. There is an excellent swimming hole and plenty of good fishing.

GARDEN PARTY FOR CLUB

Mrs. J. Q. White recently entertained Kosmos Club, of which she is a member, in the charming gardens about her home where geraniums were arranged in an especially beautiful display. Guests enjoyed seeing souvenirs Mrs. White collected on her recent trip to South America ,a number to be given Miss Louise McDonald for the museum she has established at the high school. There were shown replicas of native boats, hand-woven rugs from Chile, and metal work from the western coast, including souvenir spoons, of which Mrs. White now has about two score. Inlaid wood from Brazil, examples of feather work and the growing cotton industry exemplified crafts of the eastern coast. A handwoven cotton hammock edged with lace a foot wide, for which Mrs. White paid but a dollar, was greatly admired. After the serving of refreshments, all adjourned to the high school where pictures taken along the tour were projected on a screen, as arranged for by Miss McDonald.

HOLIDAY VISITORS

Mr. and Mrs. John Allen were happy to have a visit from their son-in-law and daughter, Mr. and Mrs. William Farrell, of Sacramento, last weekend, whose son Richard Farrell has been a guest at the home of his grandparents the past three weeks. Mrs. Allen and daughter, Barbara, returned with the Farrells for a week's stay with them. From there they will go to Lake Tahoe for a sojourn of several weeks. Returning they will call at the home of Mrs. Allen's sister, Mrs. J. J. Eldridge near McArthur, Lassen county. The Eldridge place is a cattle ranch and the young visitor will enjoy horseback riding while passing the rest of the summer there. Mrs. Allen will return to Sacremento the middle of July for another week with her daughter, before returning to Ukiah.

V. F. W. SOCIAL

Tomorrow evening Veterans of Foreign Wars and the Auxiliary will meet for a social hour at Veterans Memorial hall, following business sessions of the two units. Cards and Chinese checkers will be the diversions. Refreshments will be served by a committee comprising Mrs. Carrie Van Voast, chairman, Mesdames Veda Geise, Ellen Leno and Leo Runkel.

VISIT IN DENVER

Mr. and Mrs. Tony Massaro left Friday to motor to Denver, Colorado, where they will visit Mr. Massaro's mother. They will be gone a fortnight. It is 22 years since Mr. Massaro has seen his mother, or been back to visit his old home in Denver, and the meeting is anticipated with much pleasure. Mr. Massaro is an electrician of the R. L. Becker Company.

VISIT AT BENNETT HOME

Mrs. Maud Hoff, of San Francisco, and Mr. and Mrs. L. J. Jennings, of Crockett, are houseguests at the Dr. E. C. Bennett home. Mrs. Hoff is Mrs. Bennett's mother and Mrs. Jennings is her sister.

VICHY SPRINGS DINING ROOM
"The Home of Good Food"
SPECIALIZING IN CHICKEN DINNERS
Luncheon 65c
12 to 1:30
Dinner 85c, $1, $1.25
6:15 to 7:30
SUNDAY DINNER
12:15 to 2
For Reservations Phone 1-F-2

MARJORIE MESSICK TO WED SUNDAY IN PARENTS' HOME

Miss Marjorie Messick, charming daughter of Mr. and Mrs. Walter H. Messick, will exchange wedding vows with Lawrence Chris Jensen, of Summit, Oregon, at a two o'clock ceremony Sunday at the Oak Park home of her parents. Rev. Mark Pike will perform the ceremony. The bride's gown and wedding flowers will be of white.

Following nuptial rites, at which a small gathering of close friends will be witnesses, an informal reception will be held, an open house being planned for 2:30 o'clock.

The bride-elect is the eldest daughter of Mr. and Mrs. Walter H. Messick. Her sisters are the Misses Mary and Geraldine Messick. Miss Messick graduated from Ukiah high school in 1937 and is a popular member of the younger set. She holds a position with the state department of employment. Her father is manager of the Ukiah branch of Montgomery Ward stores.

Mr. Jensen is the son of Mr. and Mrs. Chris Jensen of Summit, whose ranch is adjacent the former home of the Messicks. The two families have been friends many years. The bride-groom-to-be is a graduate of Philomath high school and is employed by the lumber interests at Blodgett, Oregon.

Following a honeymoon in southern California, the newlyweds will motor to Oregon where Mr. Jensen has recently purchased an attractive house for their new home. Scores of friends extend felicitations to the young people.

TAKES GRANGE DEGREES

Ukiah Grange received a new member at the regular meeting presided over by Master Wayne P. Burke Friday evening at Steiert hall, when B. M. Davidson had conferred upon him the first and second degrees. Entertainment included a tap dance by Helen Morse with Mrs. Catherine Harvey at the piano, and vocal solos by Mrs. Rodney Jamison, who sang "Isle d'Amour" and "My Rosary" to piano accompaniments by Mrs. J. R. Holmes. Refreshments were served by a committee comprising Mr. and Mrs. Ralph Banfill, chairmen, Mr. and Mrs. E. M. Ford and Mr. and Mrs. G. W. McGuffin. Plans were made to accept the invitation to the picnic sponsored by Pomona Grange this coming Sunday at Anderson Valley. Committee appointees from Ukiah for the affair are Mrs. Rodney Jamison, Mrs. Hanby Ford, George Cook and C. N .Snyder.

REUNION AT RANCH HOME

Mr. and Mrs. Sid Groshong have been enjoying a family reunion with their three daughters at their Coyote Valley home, Mrs. Rachel Heald, grandmother of the young women, completing the gathering.

Mrs. Ruth Short, one of the daughters, leaves today for San Jose State College where she will take the summer course. Next fall she will teach at Grass Valley.

Miss Mabel Groshong recently arrived to make her home with her parents, having resigned from the staff at the Veterans Hospital, Livermore, to accept a position with the local Soil Conservation office, where her twin sister, Miss Minnie Groshong, has been employed since the opening of the Ukiah branch.

AT ROBINSON CREEK

Mr. and Mrs. Fred W. Hammond arrived from San Francisco to stay through the weekend at their summer home on Robinson creek. They were accompanied by Mr. Hammond's brother, Baron Hammond, of Oakland, and by their son-in-law, Dr. Pierro V. Merle. Mrs. Merle and children have been the past six weeks at the Robinson creek place and will remain there until later in the summer.

SUNDAY TOUR

The weather was perfect Sunday for the tour to the coast enjoyed by a party of Ukiahans. First stop was at Rio Nido and from there the group went to Anchor Bay for a picnic. They witnessed surf fishing along the coast as they drove about. Making the trip were Mr. and Mrs. Don Crinella, Mr. and Mrs. Mort Ellers, Mrs. Anna Crinella, Mrs. Josie Szanik and Miss Audrey Hollenbeck.

HERE FOR SUMMER

Mrs. J. J. Kirwin motored to San Francisco Tuesday of last week to meet her father, George Williams when he arrived from Omaha, Nebraska, to stay several weeks with Dr. and Mrs. Kirwin. Nancy and Joan Kirwin are home from Ursuline Convent, St. Helena, for the summer holiday.

GUILD PICNIC AT LAKE

This evening members of Wesleyan Guild will meet at Blue Lakes Park for a picnic.

FORMER UKIAHAN IS WED AT OAKLAND RITES

Announcements are being received of the marriage of Miss Loree Darlee Conner to Howard Clay Cherry, former Ukiahan, a week ago Saturday at the home of Mr. and Mrs. Preston Cherry, of Oakland, brother and sister-in-law of the groom.

The bride is the lovely daughter of Mr. and Mrs. Clyde R. Bell, of Blackfoot, Idaho.

Mr. Cherry is the son of Mrs. Emma Cherry and since leaving Ukiah the two have made their home in Blackfoot, Idaho. Mrs. Cherry came to California to attend the wedding. Part of the time while in Ukiah Clay Cherry was with the Pioneer Oil and Burner Company, and at one time he and his brother operated The Rainbow Cafe.

Following a honeymoon the bride and groom will return to Blackfoot, Idaho, where Mr. Cherry holds a position. There are many friends of the Cherrys here who extend felicitations to the newlywed couple.

RETURNS TO SAN JOSE

Mrs. G. F. Stern, who for the past month has been a guest of her brother, Charles Hopkins, left Monday to return to her home in San Jose.

Will Baechtel, accompanied by his sister, Miss Lizzie Baechtel, and Mrs. Callie Heyward, were down from Willits yesterday.

VACATION AT LA CIMA

Shirley Weltz, of Sausalito, arrived at La Cima ranch Saturday for the summer vacation. Last year she and her parents were guests there several days. Helen and Danny Schiavone, of San Francisco, will arrive Sunday. They have enjoyed their holidays a number of years with Mr. and Mrs. George Butler at their delightful summer playground for children.

RELATIVES VISIT

Mr. and Mrs. Eli Fairbanks came up from San Francisco last week for a visit with relatives. Mrs. Fairbanks is the former Wanda Ornbaun, daughter of Mr. and Mrs. W. F. Ornbaun. On their return to the city they were accompanied by "Little Billie" Ornbaun, son of Mr. and Mrs. Percy Ornbaun, and he is now having the time of his life taking in sights at the Exposition.

DISTINGUISHED GUESTS

Mr. and Mrs. F. L. Bosworth had as recent guests Postmaster and Mrs. McBride Smith, of Santa Rosa. The foursome motored to Vichy Springs for dinner.

H. G. Blakely returned the first of the week from a short visit in Seattle.

Mr. and Mrs. Thos. P. Callahan were here Sunday from San Francisco to visit Jack Callahan, of the Ukiah Home Laundry.

John De Hart and Frank Collins were in Lake county Sunday on a fishing trip.

ABALONE FEAST

Saturday evening Mr. and Mrs. John Venturi and son, Lloyd, accompanied by Miss Alice Valette, Ferdinand Valette and Ronald Bowers, went to Greenwood to be ready for the exceptionally favorable tide for abalone fishing the following day. Sunday they were joined by Mr ,and Mrs. Frank Bechtol, Mr. and Mrs. Frank Doty of Santa Barbara, Mrs. May Meek, Miss Avis Bechtol, Miss Margaret Bechtol, George Meek and James Cramp of San Francisco. A wonderful three o'clock picnic dinner, featuring abalone, was served.

Mr. and Mrs. Doty arrived Friday to visit at the Bechtol home, leaving Monday morning. Mr. Doty is a nephew of Mrs. Frank Bechtol.

HOME FROM ARCATA

Miss Dolores Scholl arrived Monday to pass the summer vacation with her parents, Mr. and Mrs. Fred Scholl. On her way home from Arcata, where she is studying journalism at college, she stopped a week at Hartsook's.

Mr. and Mrs. Howard Plummer are vacationing in San Francisco.

Mrs. W. T. Briggs is at St. Helena Sanitarium for treatment and rest.

SHE TAUGHT WOMEN HOW TO WEAR CLOTHES
The Story of VERNON AND IRENE CASTLE Starring FRED ASTAIRE GINGER ROGERS
RKO RADIO Picture

COOL FOODS FOR WARM WEATHER PICNICS

DAIRY PRODUCTS Month

CERTO For Jams and Jellies; bottles... 2 for 39c
SYRUP Sleepy Holow, pure cane and maple; 26-ounce can 25c
Pork-Beans Van Camp's; tall jumbo can 9c
NAPKINS Zee, white; large package.. 5½c
MILK Carnation, Pet and Sego; tall can 6c

MAYONNAISE Best Foods ..... Quart, 41c; Pint 25c
MIRACLE WHIP Kraft ..... Quart, 32c; Pint 21c
SALAD DRESSING Duchess ..... Quart 25c

Prices Effective June 22 to 28 Inclusive

Safeway BEVERAGE BARGAINS
BEER Brown Derby; 11-oz. bot. 4 for 25c; Quart bottles ..... Two for 29c
SODA, Belfast Assorted; large 28-oz. bot. 3 for 25c
COCA COLA Royal Crown, 7-Up, Hires 6 for 25c
COFFEE, Airway Fresh Roasted and ground; 2 lbs. 25c; Three pounds, 37c
COFFEE Edwards Dependable ..... Lb. can 22c; Two-pound can 43c
SNOW DRIFT Pure Vegetable Shortening ..... 52c; Three-pound can
WESSON OIL Pure cotton seed oil ..... quart 40c
OVALTINE Health Beverage ..... $1.00 size 59c
Shredded Wheat National, fresh crisp ..... 2 pkgs. 23c
RINSO Granulated Soap; giant pkg. 55c
SUPER SUDS Red package; reg. size ..... 2 for 15c

FLOUR, Family Harvest Blossom ..... 24½-lb. sack 59c
FINEST FLOUR Kitchen Craft ..... 24½-lb. sack 83c
CHEESE Klamath Fancy ..... Lb. 17c
COCOA Our Mothers ..... 2-lb. ctn. 15c
WALDORF TISSUE Large Rolls ..... each 4c

Safeway MEATS
BACON—Armour's By the Piece ..... Lb. 18c
BEEF ROAST Shoulder Cut, Steer ..... Lb. 14c
ROUND STEAK Choice Steer Beef ..... Lb. 25c
PORK CHOPS Small Loin or Rib ..... Lb. 25c
BOILING BEEF Lean Steer Plate ..... Lb. 7c
STEAK Shoulder Rib, Steer ..... Lb. 18c
LEG LAMB Choice Young ..... Lb. 24c
FILLET SOLE Fresh, No Bone ..... Lb. 18c

Fresh Dressed Fryers, Hens and Belgian Hares

SAFEWAY Your friendly GROCER

Society and Clubs

O. E. S. DISTRICT RECEPTION OF BESS EVERSOLE

Mrs. Bess Eversole, District Deputy Grand Matron, Order of Eastern Star, was honored by the Ninth District at a reception at Masonic Temple Saturday evening. Kingsley Chapter No. 58, O. E. S., of which she is a member, was hostess unit. Elegance and grace mingled in the program participated in by representatives from the length and breadth of the district.

Past Grand Treasurer Leila Vevoda took her place in the East to welcome members and guests. The escort comprised Mesdames Nina Banker, Genevieve Cox, Bess Jamison, Hilma Hansen, Drusia Harris, Velma Gibson, Miss Grace Toles and Iva Mellis.

Worthy Matron Katherine Martin and Worthy Patron Harold W. Brunner, host and hostess, were escorted to their stations by Marshals Edna Neuhaus and Velma Gibson, following which Mrs. Hilma Hansen escorted the flag.

Entrance of District Deputy Grand Matron Bess Eversole was with a guard of honor in which Mesdames Nina Banker, Genevieve Cox, Bess Jamison and Drusia Harris took part, and who, with the marshals, formed two lines through which the honoree advanced to the East where she was introduced by Worthy Matron Katherine Martin.

Visiting Deputy Grand Matrons Maxine Bell, Healdsburg, and Pauline Boatman, San Francisco, retired and were escorted to their stations, followed by Past Grand Matrons Grace Richardson Butterfield, San Francisco, and Minnie Seymour, San Rafael, and Past Grand Patron E. G. Counter, San Francisco. Mrs. Leila Vevoda was escorted and introduced as Past Grand Treasurer. Visiting Worthy Matrons were Virgie Green, Fort Bragg, and Darlene Bishop, Point Arena, accompanied by Worthy Patron Frank Myland, of Point Arena. A large number of Past Matrons and Past Patrons were escorted in and, after ascending the dais in the East, introduced themselves. After Past Grand Ruth Nina Banker completed the list of those introduced, Worthy Matron Katherine Martin turned the gavel over to Worthy Patron Harold Brunner, who presided during the program.

All District officers retired to return with a gift for presentation to the honoree, whose son, Walter Eversole, appeared in artist's smock and cap to place a beautiful picture on an easel. The scene depicted was of Duncan Peak, south of Hopland, and was the work of Mrs. Bertha Emery, talented and beloved artist of the community. Officers filed before the canvas, palette and brush in hand, each seeming to make a brush stroke as though adding his or her tribute as an addition to the picture. Musical accompaniment was an appropriate vocal solo by Mrs. Margaret Byrnes with Mrs. Ardis Conoly at the piano. Worthy Matron Katherine Martin made the presentation speech as Walter Eversole placed the gift in the hands of his mother.

Songs by Mrs. Ernestine Gibson Davis, accompanied by Mrs. Edna Holliday, preceded presentation to Mrs. Eversole of a lovely pendant emblematic of her year as Deputy Grand Matron, gift from her husband, Edward A. Eversole, and her son, Walter Eversole. A number of other gifts were also received. The honored guest gave her response to the address on behalf of the donors followed by words of appreciation to the chapter and to the district for the reception.

Completing the program was a song, "Friend of Mine," by L. Layman, of Reno, with accompaniments by Mrs. Layman; "Joy of Life," sung by Everett Foster, of Santa Rosa, accompanied by Mrs. Foster; messages from visiting Past Grand Officers, including Mrs. Butterfield, who was Worthy Grand Matron during Mrs. Eversole's term as Worthy Matron; and a Spanish dance by Kathleen Davis, to accompaniment by Mrs. Ardis Conoly.

Two hours of dancing followed formalities and refreshments were served in the banquet hall at tables adorned with bowls of pansies. Decorations in the main hall were huge baskets of red hot pokers against the rich blue velvet hangings, and colorful arrangements of gladioli and stock. The hues made a charming background for the white formal gowns worn by a majority of ladies of the order, and blended with the beautiful orange lace dress of Mrs. Eversole, who carried talisman roses and delphinium and wore a corsage of orchids and lilies of the valley, and with the lovely blue gown of Mrs. Vevoda.

VISIT TO CAPITAL

Mrs. Nanette Hofman, accompanied by her son, Charles, Henry Labastie, his daughter, Margaret, and Ben Hofman left early Sunday morning for Sacramento. A picnic lunch in the park was enjoyed and later a tour through the capitol building, including the ascent in the dome added to the day's expedition. Returning a stop was made at Woodland to call on the Misses Lasky, cousins of Ben Hofman.

ATTEND RECEPTION

Mr. and Mrs. Ralph Reynolds, of San Francisco, were here over the weekend, guests of Mr. and Mrs. Edward A. Eversole, parents of Mrs. Reynolds. They came to attend the reception Saturday evening by Kingsley Chapter No. 58, O. E. S., complimenting Mrs. Eversole, who is Deputy Grand Matron and a member of the hostess unit.

ST. MARY'S SODALITY

Friday evening St. Mary's Sodality met at the community clubhouse for choir practice and a business meeting. Tentative plans were made for a balloon dance at the clubhouse a week from this evening, to the Californians' music. Refreshments were served after President Madeleine Fanslow closed the meeting.

DINNER FOR ASSOCIATES

M. D. Perkins celebrated the fifth year of his being with the General Petroleum Company by entertaining business associates at dinner at Mario Venturi's Depot Lunch Thursday evening. Guests were Howard McConnell, manager of the local station, La Verne Evans, Al Santes, T. G. Akins, John Kinsler and Bob Garzan.

KITCHEN SHOWER

Miss Alice Gillogly was complimented at a kitchen shower at the home of Mrs. Bernard C. McFarling Friday evening. The honoree is the bride-elect of Jack Thaler, of Oakland, and recently resigned her position on the faculty of Redwood Valley school upon announcement of her engagement.

AT MONTEREY

Miss Mary Purdy is at Monterey for several weeks vacation with her sister, Mrs. George W. Phelps, a native of Ukiah, having left the family home at The Terraces last week.

PNEUMONIA IS DEATH CAUSE

Will Fox, Who Died Here, To Rest In Grass Valley

Special Correspondence of The Press

REDWOOD VALLEY, June 20.—Will Fox was taken to Ukiah General Hospital Monday morning by ambulance. He had a severe cold which quickly developed into double pneumonia. He grew continually worse and Friday evening at six the end came. His remains were sent to Grass Valley, where funeral services were conducted. Mr. and Mrs. Fox have lived in the valley over a year. Mrs. Fox is a sister of Mrs. Christina Rutler.

Has Fine Flowers.

Fred Cromwell has one of the most beautiful pansy beds in the valley.

Had An Outing.

The Redwood Valley Boys and Girls 4-H Clubs joined the Ukiah 4-H Club at a picnic at the Willits Recreation Camp. Those going from Redwood Valley were Mrs. Roy Williams, leader, Mrs. Nels Nelson and Mrs. Jack Cromwell, assistant leaders, Hazel Williams, Roselyn Gullickson, Mary Edith Morgan, Norval Nelson, Jacklyn Shultz, Phyllis Cromwell, John Howland, Howard Peebles, Olive Cromwell, Billy Jordan, Freddie Gaudge, Alfred Gullickson and Joan Howland. The 4-H group returned early in the evening and enjoyed swimming at the Hargraves place. On the way home they stopped at Ridgewood Ranch to see Seabiscuit, and other famous horses.

Roy Williams and Elbert Lane went to the coast to get abalones Sunday.

Mr. and Mrs. Dave Berry and Albertine, Mrs. Christina Rutler and June, Mr. and Mrs. Bob Muir and Miss Kate Wilson motored to the coast Sunday for an outing.

Al Simmons and Billy Jordan drove to Santa Rosa Saturday to bring Phyllis Jordan home from Junior College for her vacation.

Were After Fish.

Lester Stancil and Herman Rutler went fishing some miles above Lake Pillsbury Sunday.

Mrs. C. Rutler and June leave tomorrow for a week's visit in Sausalito with Mr. and Mrs. Roy Rutler. They intend visiting the Exposition also.

The Pioneer Club of Redwood Valley, headed by Arland Hargraves, is planning a five-days fishing trip in River Canyon.

TO SEE MOTHER

Fred B. Moore, managing editor of The Sacramento Bee, came over from Sacramento, Saturday, for a short visit with his mother, Mrs. J. E. Moore. Mr. Moore lived in Ukiah when he was a boy and attended our high school during the term of 1903-04.

SEEKING LICENSES

The following have made application for marriage licenses the past few days: Robert Wakeman and Phyllis Cooper, both of San Francisco; Kenneth Conner and Marguerite Deverville, Fontana; Lawrence Chris Jensen of Summit, Oregon, and Marjorie Rae Messick of Ukiah.

MARRIED IN CITY

William P. Held, a former Ukiah boy, and Miss Roma V. Hooper, of San Francisco, were married in San Francisco Saturday. He is the son of W. D. L. Held.

Mr. and Mrs. Fred E. Dickey are enjoying their vacation in Canada.

LONG VACATION TRIP STARTED

Virginia And Patricia Frye Accompanying Father East

Special Correspondence of The Press

ANDERSON VALLEY, June 20.—Three new members were added to Anderson Valley Grange at the last meeting at Navarro schoolhouse when the third and fourth degrees were given. The ladies of the Grange decided to put on the supper at the Community Circus Saturday night and Mrs. George Bennett and Mrs. A. W. Raglan were appointed to take charge of the work. Reports from the building committee were heard. Refreshments were served by Mrs. Avon Ray and Mrs. B. G. Gowan at the close of the meeting.

A Happy Affair.

A wedding of interest to this community was solemnized June 12 at the home of Mr. and Mrs. J. R. Wilson when their daughter, Bonnie, was united in marriage to Kenneth E. Knapp. To the strains of Lohengrin's "Wedding March" the bridal party entered and proceeded to the corner of the living room where an altar of St. Joseph's lilies and woodwardia fern was arranged. Sterling Knapp, as best man, came with the groom and they were followed by Mrs. E. J. Spiering, sister of the bride, as matron of honor. She was charming in a cornflower blue organza gown with matching hat carrying a bouquet of pink rosebuds and sweet peas. The bride then entered on the arm of her father. She was becomingly gowned, with white picture hat, carrying a bouquet of gardenias. The solos were sung by R. Graeber, accompanied by Miss Dorothy Proctor, of Chico. The ceremony was performed by Rev. W. R. Haselden. Miss Beth Willis presided at the buffet luncheon and during the informal half hour following congratulations the bride served the wedding cake. The bride's traveling dress was blue and white with matching accessories. The newly-weds departed on the wedding trip amid the good wishes of the guests.

On Fair Business.

Earl V. Clark, secretary-treasurer of the County Fair and Apple Show, was a Ukiah visitor on business pertaining to the Fair, Thursday.

At Summer School.

Prof. and Mrs. J. H. Decater will leave this week for Stockton where the former will enroll for summer school. Prof. Decater will obtain his advanced degree at the close of this semester.

Mr. and Mrs. Val LeMastus and Miss Era Belle Bohannon passed the weekend at the San Francisco Fair.

Home From Eureka.

Mr. and Mrs. D. P. Lawson returned last week from a pleasant trip to Eureka. Their daughter, Mrs. J. W. Slotte, and Jeanne and Bobby, whose guests they have been, brought them back and are visiting here before going to Rockport for the summer where J. W. Slotte is employed, and where they will enjoy camp life until the Eureka schools open next fall.

Mr. and Mrs. George Miller, of Ukiah, are enjoying a 10-day vacation at the C. M. Wallach ranch in Bell Valley.

On Long Drive.

Prof. F. W. Frye and two daughters, Virginia and Patricia, of Eureka, were guests this week of the girls' grandparents, Mr. and Mrs. W. H. Clay, at their home here, while enroute to the San Francisco and New York World's Fairs. They are making the trip by motor and will visit relatives at several eastern points during the trip. Prof. Frye has taught in the Eureka high school the past 15 years and each summer the vacation is passed in interesting motor travel throughout the United States.

Motor To Utah.

Mrs. J. C. Lemon and daughter-in-law, Mrs. Maurice Farrer, left Monday on a motor trip to Utah. They made the trip via Reno and Salt Lake City and will return by the southern route, seeing Zion Park, Bryce Canyon and Boulder Dam. This is Mrs. Farrer's first trip to Utah, Mrs. Lemon's home state.

Plan Oregon Trip.

Mrs. Charles Luce and two children, of Ukiah, returned to their home at The Oaks Thursday following a visit with Mrs. Luce's aunt, Mrs. R. H. Rawles, the past week. Mrs. Rawles left Sunday for a stay in San Francisco until the early part of July when she will join Mrs. Luce for a motor trip to Oregon to visit Ed McAbee, brother of Mrs. Rawles and grandfather of Mrs. Luce.

Cecil Mitchell, teacher of Laurel District, Navarro, will leave for San Francisco this week where he will enter State Normal for the summer session.

Mr. and Mrs. A. W. Raglan and daughter, Miss Lucille Raglan, were business visitors in Ukiah recently.

Mrs. W. W. Holmes and daughter, Barbara, of Coalinga, are here for a month's stay with Mrs. Holmes' brother, Geo. A. Farrer, during the absence of his mother, Mrs. J. C. Lemon.

Countyseat Callers.

Judge H. J. June and his mother, Mrs. S. June, were Ukiah visitors Thursday. Others seen at the countyseat during the latter part of the week included J. N. Ginochio, Mrs. H. A. St. John and Mrs. Jack Palmer and mother, Mrs. Callie Robinson and others.

HERE LONG AGO

Ernest Hunter and family, of Manteca, were in Ukiah Friday, enroute to Fortuna for a visit with relatives of Mrs. Hunter. Mr. Hunter is a son of Jim Hunter, an old-time Ukiah resident, who left here some 40 years ago. While in Ukiah Mr. Hunter hunted up old friends of his father. Jim Hunter was employed in the late 80's on The Mendocino County Republican, a newspaper which later was combined with The Ukiah City Press.

IS VERY LOW

Mrs. Grover Neep is reported critically ill at her home in the city.

EDUCATING BANKERS

Carl Daubeneck of this bank, and President of the Sonoma County Chapter of the American Institute of Banking, has just returned after attending the Institute's national convention in Grand Rapids, Michigan.

Training more men and women than any other organization in the nation, enrolling more than 60,000 students each year, the American Institute of Banking is the country's largest school for adult education.

We believe that bankers are made, not born; that education will help solve the problems of banking and all other businesses; that the American Institute of Banking is doing an excellent job of educating young bankers.

Congratulations to the Sonoma County Chapter of the American Institute of Banking for its efforts in past years. Good wishes for the year to come.

SAVINGS BANK OF MENDOCINO COUNTY
UKIAH · HOPLAND
BANK WITH US — GROW WITH US

MEMBER FEDERAL DEPOSIT INSURANCE CORPORATION

TAFT & SPURR
ATTORNEYS AND COUNSELORS AT LAW
Marks Bldg. Ukiah, Calif.
Telephone 66

SANITARY PLUMBING CO.
ALWAYS AT YOUR SERVICE
No Job Too Small Or Too Large
Lorenzo H. Bowen
South Dora St. Phone 196-M

Mothersills
MOTHERSILLS SEASICK REMEDY
STOPS TRAVEL SICKNESS by SEA, AIR and TRAIN

STATE MARKET [PHONE 43]
320 NORTH STATE ST

Flour, Topic	10 lbs. 29c
Grape Juice, Xtra Nice, 12 oz.	2 for 25c
Jasmine Tea	2-oz. pkg. 15c

VEGETABLES

Watermelon, ice cold	lb. 2½c
Bananas	4 lbs. 19c
Avocados, large	each 5c
String Beans (Kentucky Wonder)	2 lbs. 15c
Cucumbers	2 for 5c
Lettuce	3 heads 10c
Peas	4 lbs. 19c
Tomatoes	lb. 5c
Cantaloupe	each 5c

Imported Chop Suey Sauce, 16 oz.	25c
Pancrust Shortening	3-lb. cans 41c
Dressing, Miracle Whip	quart size 31c
Super Suds Soap Ships, giant	21c
Super Suds Soap Chips, regular	8c
Super Suds Concentrated Soap Beads large size	21c
Peet's Granulated Soap, lge. size	25c

MEATS DEP'T

Corn Beef, brisket cut, boneless,	lb. 15c
Round Steak	lb. 25c
Chuck Steak	lb. 16c
Beef Roast, shoulder cut	lb. 15c
Spare Ribs, fresh	lb. 17c
Ham Slice, center cut	each 12c
Pure Pork Sausage	lb. 10c
Pork Shoulder Roast (Sugar Cured)	lb. 13c

FREE DELIVERY

ELECTRIC COOKING COSTS ½ AS MUCH AS YOU THINK!



Although thousands of electric range users in California know the reasonable low cost of electric cooking, a recent survey proved that guesses of those who did not know—averaged *twice* the actual cost.

Electric cooking is really economical cooking. Present low electric rates, highly perfected new heating elements in modern electric ranges, heavily insulated ovens that conserve heat, exact heat measurement at the snap of a switch which keeps current use down to a minimum—all contribute to the low cost of electric range operation.

Have you guessed an electric range is SLOW? — *Guess again.* All of the 1939 Electric Ranges are completely equipped with Speed Units. These Speed Units are so fast and so intensely hot you will only use them for brief High Heat cooking periods. Most of your cooking will be done on money-saving Low Heat.

Have you guessed that electric cooking is DIFFICULT? — *Guess again.* Electric ranges simplify cooking because of the miraculous automatic controls. Oven meals almost cook themselves.

Have you guessed that electric cooking is EXPENSIVE? — *Guess again.* Electric Cooking costs have been dropping steadily downward. One reason is that the electric rate for cooking is now very low. Another reason is that the NEW Electric Ranges use much less electricity. $2.58 is the average monthly cost for cooking with 42,000 electric range users.

Come in today and see the new 1939 Electric Ranges. Prices are low and purchase terms exceptionally easy.

See Your Dealer or P·G·and·E·
PACIFIC GAS AND ELECTRIC COMPANY

WHAT IS THE MAXIXE?
RKO RADIO Picture
The Story of VERNON AND IRENE CASTLE
Starring FRED ASTAIRE GINGER ROGERS

R. L. (Dick) ANDREWS

I DARE YOU TO DRIVE THIS CHRYSLER AND BE CONTENT WITH ANY OTHER CAR!



Chrysler sales have nearly doubled! There *must* be a reason! Look at them all. Compare prices — compare performance. Discover the exclusive advantages Chrysler offers in style, comfort, economy. Come in. Drive the 107 H.P. Chrysler, Royal or the new 135 H.P. Imperial. You'll see why we say — "It's today's *biggest buy!*"

1939 CHRYSLER
CHRYSLER ROYAL $1194 4 PASS. SEDAN "VALUE FIRST"
UKIAH GARAGE
DICK ANDREWS — RUSSELL FORD
204 South State St. Phone 116
SEE US FOR Plymouth AT NEW LOW PRICES

Mannon & Brazier
ATTORNEYS AND COUNSELORS AT LAW
Savings Bank Building
Ukiah, California

Austin Realty Co.
MAKE EXCHANGES EVERYWHERE
1733 Jefferson St., Oakland, Cal
Telephone Highgate 1129

for DEAFNESS ACOUSTICON
Good hearing can be again enjoyed by those who no longer can hear in church, theatre or home circle. The modern Acousticon, made by the pioneer of all hearing aids, is custom fitted, easily concealed—guaranteed a lifetime
FREE DEMONSTRATION
Inquire
DR. C.-E. ROBERTS
OPTOMETRIST
UKIAH, CALIF.

LA CIMA RANCH
For Children
Seven Miles Southwest of Ukiah
Supervised Play and Rest For Boys and Girls
Fourth Season Opens
June 18, for Six Weeks
Phone 22-Y-12, or Write
MR. AND MRS. GEO. A. BUTLER
Ukiah

MAC'S TAXI
Day and Night Service—New Car
Phone 16
Stand at The Maple

Hugh L. Preston
ATTORNEY AND COUNSELOR AT LAW
324 Preston Building
Ukiah, California

Business Men and Women Know

Your clothes need not be costly to look smart. Let us keep them freshly clean and neatly pressed, and you shall have learned the art of being well-groomed, at the smallest possible expense.

FRENCH-AMERICAN CLEANERS
"Frenchie" Sanchez
We call and deliver — Phone 169

VALLEYITES GO TO THE COAST

Lure Of Abalones Attracting The Potter Residents

Special Correspondence of The Press

POTTER VALLEY, June 20.—Mr. and Mrs. Maybert Brush, of Pittsburg, came up Friday to visit overnight with Mr. Brush's parents, Mr. and Mrs. Robert Brush, continuing on the next day to Eugene, Oregon, where Mr. Brush will attend summer school. Mr. Brush has been athletic instructor in the Pittsburg grammar school the past 10 years.

Weekend Guests.

Mrs. J. A. Parton and son, Claire, of Eureka, came as far as Ukiah to meet Mrs. Parton's daughter, Barbara, who is training to be a nurse in Children's Hospital, San Francisco. The party then drove to Potter Valley to pass the weekend with Mrs. Parton's brother, Clarence McCord. Mr. and Mrs. John Finne, of Ukiah, were also guests at the McCord home Saturday evening. Mrs. Finne is a sister of Mrs. McCord.

Daughters On Visit.

Mrs. Lenore Witherspoon, of Merced and Mrs. Katherine Sylvester, of Los Angeles, have returned to their homes after enjoying several days visiting at the home of their parents, Mr. and Mrs. J. J. Furber. The young women came up to see their sister, Miss Betty Furber, graduate from high school.

Bride-To-Be Showered.

Monday evening, June 12, Mrs. P. B. Westerman gave a dinner and tea towel shower in honor of Miss Alice Gillogly, who recently announced her engagement to John Thaler, of Oakland. Miss Gillogly was a former teacher here and a number of friends came to extend best wishes to her. After dinner the evening was passed hemming a set of tea towels for Miss Gillogly. Those present were Mrs. Orville Frost, Mrs. Olga Spotswood, Mrs. R. R. Ingels, Mrs. Irwin Wipf, Mrs. Catherine Rose, Mrs. Alvin Adams, Miss Doris Clark, Mrs. McLeod and Mrs. Blanche Pickle.

Plan For Celebration.

Mrs. Lloyd Brush was hostess Wednesday at her home at a special meeting of the Parent-Teacher Association, which was called to discuss plans for the refreshment stand which they will conduct at the Fourth of July celebration to be held at the Fort Raymond picnic grounds. The president, Mrs. Foster Guntley conducted the business meeting. A committee was appointed to take care of the refreshment booth, the members consisting of Mrs. Lloyd Brush, chairman, Mrs. Charles Anderson, Mrs. Faye Nollet and Mrs. George Winkler. Other mothers appointed to assist were Mrs. Gladys Raymond and Mrs. Howard Dashiell.

Leaving For South.

Mrs. Viola Adamson, of Potter Valley, is leaving today on the streamliner for Los Angeles where she will visit her daughter, Mrs. C. L. Harris. Mrs. Adamson expects to be gone a fortnight and will also visit friends in Pasadena. Mrs. Adamson formerly made her home in southern California.

To Repair Court.

Mrs. Anderson, Mrs. Nollet and Mrs. McCord formed a committee which is to see the grammar school tennis court is put in shape immediately so it may be used through the summer.

Enjoyed Refreshments.

At the close of the meeting Mrs. Brush served ice cream and cookies. Those who attended were Mrs. Foster Guntley, Mrs. Faye Nollet, Mrs. C. McCord, Mrs. P. B. Westerman, Mrs. Gladys Raymond, Mrs. Edith Fahnestalk, Mrs. Norman Woolley, Mrs. Margaret Smalley, Mrs. Chas. Anderson, Mrs. Jud Gowan and the hostess, Mrs. Lloyd Brush.

J. F. Nollet, manager of the food department at St. Luke's Hospital, San Francisco, is at his home here for a three-weeks vacation.

Were Dinner Guests.

O. W. Walton and son, Darlo, were dinner guests of Mr. and Mrs. Foster Guntley, Saturday evening.

Warner Neil went to Rodeo Saturday to visit with his son, Stoddard Neil and wife, going on from there with them to see the Fair at Treasure Island and returning home Wednesday.

"Bill" Williams was home to pass a few days with his parents, Mr. and Mrs. Lee Williams, before leaving to enroll in the Naval Academy at Annapolis. His mother accompanied him as far as San Francisco and stayed to pass a week with relatives in Livermore and Piedmont.

A Child's Party.

Robbie Ray and Cort Beth Anderson invited four of their little schoolmates in to a party and later to dinner Wednesday afternoon. Games of Chinese checkers and bingo were played. Those who came were Jeanie Brush, Jeanie Winkler, Rose Knighten and Marjorie Zehnder.

A Surprise Wedding.

Miss Betty Louise Gavin, second daughter of Mr. and Mrs. John Gavin, surprised her family and friends recently when she announced she had been married March 25 to Myron Bigley at Verdi, Nevada. Mr. Bigley was employed here during the past year on work for the Pacific Gas & Electric Co. Mr. and Mrs. Bigley will pass the summer at Colfax on Mr. Bigley's brother's ranch, later returning to P. G. & E. work. Mrs. Bigley plans to continue her high school course here, of which she has one more year.

Returning To Work.

Miss Annibel Thornton, who has been passing a 10-day vacation with her mother, Mrs. J. J. Thornton, will return Sunday to Sacramento with Dick Johnson, who came over Friday. Miss Thornton is employed in Sacramento by an insurance company.

Were After Abalones.

Several parties have gone to the coast for abalones the past week. Friday Mr. and Mrs. Jas. Eddie and Mr. and Mrs. Joe Adams drove over to Mr. Eddie's camp near Fort Bragg. A party returning from the coast Saturday consisted of Mr. and Mrs. Lloyd Hughes and son, Robert, Blythe and Dixie Haswell. Mr. and Mrs. Harry Hopper drove to the coast Sunday, accompanied by their guests, Mr. and Mrs. Luther Hopper, of Santa Maria. The Hopper men are cousins.

Mr. and Mrs. P. B. Westerman and Florence Fahnestalk went to the Fair last week. Miss Fahnestalk will visit relatives. On their return Mrs. Westerman will go to Eureka to remain with her mother while attending summer school in Arcata.

Mrs. Maude Lyman, of Lakeport, came over Saturday to visit Mr. and Mrs. Albert Sides. Mrs. Lyman is Mr. Sides' cousin.

Mrs. Fannie Dashiels and Mr. and Mrs. Horace Weldon are at their summer places on San Hedrin.

At Bevans Home.

Mrs. Fannie Holbrook and Mrs. Kate Roberts came up from Santa Rosa Friday to enjoy a week with their sister, Mrs. Belle Bevans. Mrs. A. F. Busch, of Santa Rosa, and Mrs. Kenneth Busch, of Ukiah, were also guests of Mrs. Bevans and other relatives in the valley Saturday.

Mr. and Mrs. Earl Pickle drove to Ukiah Sunday to pass the day with Mr. and Mrs. Bert Dunn. Mrs. Dunn is Mr. Pickle's sister.

Nurses Injured Sister.

Ilene Leard has gone to Lakeport to be with her sister, Mrs. James Baldwin while Mrs. Baldwin is recovering from a broken foot. Mrs. Baldwin was the former Marie Leard.

Were At Exercises.

Friday, Mr. and Mrs. Herbert Pickle went to Santa Rosa to see their son, Harry, graduate from Junior College. Rodney Briggs also went down to see his classmate graduate and to pass a few days visiting at the home of his mother, Mrs. Evelyn Briggs.

To Be On Job.

Carl Raysor, timekeeper on the rebuilding work at the power house for Pacific Gas & Electric Co., is moving his family here from San Leandro and will occupy the Gavin house in town.

Mr. and Mrs. Bob Williams and grandson, Bobbie are at their place here for the summer. Mr. Williams is assistant tax- assessor of Humboldt county and his work keeps him in the north county through the winter and spring months.

O. W. Walton and son, Darlo left recently for Fall River Mills, Shasta county, to join Mrs. Walton and their other son, Lee, where Mrs. Walton has taught school the past year. They will go to Richmond to pass the summer.

Mr. and Mrs. E. W. Richardson, of Oakland, were recent weekend guests of Mr. and Mrs. Meryl Bevans. Mr. Richardson is Mrs. Bevans' uncle.

Club Names Officers.

The Potter Progress Club gave its annual club luncheon at the last meeting of the year, in the Library recently when Mrs. C. F. Smalley presented a Flag Day program which was much enjoyed. The main business of the meeting was the installation of the new officers—President, Mrs. Mabel Whitcomb; First Vice-President, Mrs. Madeline Wipf; Second Vice-President, Mrs. P. B. Westerman; Treasurer, Mrs. Gene Shelton; Secretary, Mrs. Elaine Hughes. The luncheon hostesses were Mrs. Olga Spotswood, Mrs. James Eddie and Mrs. Howard Brooks.

John Pringle and daughter, Dorothy, of Sacramento, were visiting friends here recently. The Pringles were former residents of Potter Valley.

Mr. and Mrs. Vernon Cordier and sons, of Ione, passed the weekend here visiting Mrs. Cordier's mother, Mrs. Charles Carner.

To Reside Here.

Mrs. J. Hitchcock, Mrs. L. C. Huntington and Mr. and Mrs. N. Huntington came two weeks ago from their home in San Bernardino to visit at the Gaines home. Mrs. Hitchcock, grandmother of Mrs. Gaines, will make her home here, the other guests returning south shortly afterwards.

Meetings Are Over.

The Parent-Teacher Association held its last meeting of the year recently at the grammar school with the new president, Mrs. Foster Guntley, presiding. Those who attended the meeting were Mrs. Lorena Mills, Mrs. Martin Zehnder, Mrs. Mary Brush, Mrs. Virgil Norman, Mrs. Chas. Anderson, Mrs. Olga Spotswood, Mrs. Lee Knighten, Mrs. Arthur Griffits, Mrs. Frank Hopkins, Mrs. Elsie Bilstein, Mrs. Jud Gowan, Mrs. George Winkler and Mrs. Foster Guntley.

Mr. and Mrs. Van Alstyne, who enjoyed the past few months here, in one of the Dell Filben cottages, have gone back to their former home in San Diego.

Visited His Home.

O. W. Walton, grammar school principal, drove to Fall River Mills to visit his family over the weekend. His son, Darlo, returned with him.

J. F. Mollett came up from San Francisco recently to visit his family at their home here until Sunday evening.

Laurence Whittaker, of Sacramento, came over recently to pass the weekend with his parents, Mr. and Mrs. Bert Whittaker. He was accompanied by his friend, Larry Browning.

Concert Was Enjoyed.

The High School Band concert given recently, under direction of Miles Harrington on the high school lawn, was attended by a large crowd and very much enjoyed by everyone.

Baseball Accidents.

There have been an unusual number of accidents among the ball players lately. Tommy Wipf broke his leg while practicing baseball at school. Bud Bilstein had his arm broken while playing ball at Willits Tuesday. Dick Bassett, who broke his leg while playing ball at Upper Lake, a couple of weeks ago, is able to be about on crutches.

Ted Smalley and Orville Frost went to Weaverville, Trinity county, last week on a combined business and fishing trip.

Long Were Wed.

Mr. and Mrs. Chas. Dunnigan, Cold Creek, were given a most delightful surprise when their two daughters, Mrs. Joseph Kunzler and Mrs. V. R. Wise, entertained in their honor, at a dinner, to celebrate their forty-sixth wedding anniversary. The affair was held outdoors in the home picnic grounds. The three-tier angelfood cake, elaborately decorated and with a miniature bride and groom on the top was the main feature of the table, supplemented by such good things as raviolis, chicken with the usual trimmings, cakes, pies and ice cream.

After dinner, outdoor games were played. The day proved to be a most enjoyable time for all who attended. The guests included Mr. and Mrs. Foster Guntley and daughters Tilda and Saralu, Mr. and Mrs. P. H. Bowen, Mr. and Mrs. Hooper and children, Francis Laird, Wallace, Richard and Marilyn, Mr. and Mrs. W. P. Wilmeth, Lawrence Daut, Bob Alensly, Lloyd Mann, Mrs. Files, Mrs. Givin and sons, Robert and Leslie, Mr. and Mrs. C. A. Dunnigan and children, Lenard and Dorothy, Mr. and Mrs. L. Fracchia and daughters, Eda and Jeanette, Mr. and Mrs. Kunsler and children, Mary Joanne, Martha Lee and Kenneth, Mr. and Mrs. Wise and children, Geneva, Phyllis and Reade, and Mr. and Mrs. Chas. Dunnigan.

Lakeport Woman Ended Her Life

Mrs. Ruth N. Robinson, wife of a Lakeport pharmacist, committed suicide Saturday by taking an overdose of sleeping potion. She left a note saying she ended her life because she was "tired of living." Mr. Robinson said his wife had been despondent over ill health.

Russian Gulch May Get Bridge Shortly

It seems reasonably certain a contract will be let for a new bridge at Russian Gulch this summer. Statements to this effect have been heard some time. Something like $150,000 has been allocated for this work. The bridge will be built at the mouth of the gulch some distance west of the present structure and probably will have a straight approach at both ends. It is estimated the work will require the better part of a year.

WEDDING LICENSES

Louis Norman and Ruth Curry, of Ukiah, applied for a marriage license in Reno last week.

LIQUOR LICENSE RENEWAL PERIOD

In view of the fact it is renewal period for liquor licenses, Harold W. Elliott of the State Board of Equalization calls attention to the fact the Ukiah office is open Tuesdays and Fridays. For the benefit of licensees on the coast he will be at Fort Bragg city hall June 29th from 9 a. m. to noon.

HAS ANOTHER SON

A boy was born Tuesday to Mr. and Mrs. Jas. A. Vassar, at Fort Bragg. This is the second son in the family.

CARD OF THANKS

We deeply appreciate the many kind acts and expressions of sympathy, in words and in flowers, extended to us in our recent bereavement in the loss of our father, Leslie Hoag. We also wish to acknowledge a debt of gratitude to his many acquaintances for the friendship and kindness shown him in so many ways, which added so much to his happiness during the last years of his life.

Miss Edith Hoag.
Dr. Foster Hoag.
Dr. Carl Hoag.

WILL IS FILED

Judge J. C. Hurley, as attorney for Mrs. Rene Rampont, has filed a will of the late R. O. Rampont. The estate, in America and in France, is left to Mrs. Rampont.

Mrs. W. A. Moore and Mrs. Verna Corbett were down from Willits last week.

EXECUTOR SUES

Suit was filed last week against Ronald and Genevieve Lace to obtain judgment on a promissory note for $500 made in 1935 to Lizzie M. Stearns and which is a part of the estate now in probate. The action was filed by William Bromley, executor.

SHE STREAMLINED AMERICA'S WOMEN
The Story of VERNON AND IRENE CASTLE
Starring FRED ASTAIRE GINGER ROGERS
RKO RADIO Picture

LAST CALL!
NEW TELEPHONE DIRECTORY is closing for printing

Have you been thinking of ordering a telephone installed? Please let us know *now*, so your name and number can be in the new book.

Or do you wish additional listings or space in the Yellow Pages? Please let us know.

THE PACIFIC TELEPHONE AND TELEGRAPH COMPANY
306 S. State Street — Phone 126 — Ukiah, California

Fire and theft threaten every home! Store your valuables in a
Bank of America Safe Deposit Box
Special vacation rate
One Month $1
Bank of America
NATIONAL TRUST & SAVINGS ASSOCIATION
Member Federal Deposit Insurance Corporation

When in San Francisco
Do As San Franciscans Do...Go To The World-Famous Palace Hotel
Noted for its superb hospitality and luxurious appointments, The Palace is favored by experienced travelers and is the center of the city's business and social life.
Three distinguished dining rooms . . . three popular cocktail lounges.
THE PALACE HOTEL SAN FRANCISCO

30,000-MILE GUARANTEE
Unbelievable, But WE Can Do It!

Through our affiliation with The Alemite Company we can make this guarantee on any new car sold by us. Any lubricated part of the new car is absolutely guaranteed for 30,000 miles if we are permitted to lubricate the car every 1,000 miles.

See Our Showing *of* New Colors Now On Display

Late Model Used Car Bargains. Visit Our Lot Opposite Montgomery Ward's Store

1937 Pontiac Sedan
1937 Pontiac Coupe
1937 Oldsmobile 6 Sedan, Radio
1937 Ford Tudor Sedan
1935 Ford Sedan, Fordor
1935 Ford Tudor Sedan
1934 Ford Tudor Sedan
1934 Chevrolet Sedan, trunk
1934 Lafayette Coach
1934 Hudson Sedan
1934 Studebaker Sedan
1933 Willys Coupe
1932 Ford Coupe
1930 Ford Sedan

Every Car Listed Above Carries Our 30-Day Guarantee

Any used car sold with less than 30,000 miles on the speedometer will have the same lubrication guarantee up to 30,000 miles.

USED CARS FROM $50 UP

Vevoda Motor Sales
UKIAH, CALIFORNIA — PHONE 280-W OR 280

I'M GLAD I GOT MAD



"Somewhere the children had found a piece of chocolate. Before I knew what happened the car was a mess. I lost my temper. I swung into the first service station and actually yanked Mary and Jim out of the car.

"I guess I created a bit of a scene because by the time I was through cleaning up the children (in the comfort station) the dealer had cleaned all the glass and was doing his best to clean the upholstery. That's how I discovered Associated service. And that's why I'm glad I got mad . . ."

I FOUND THE KIND OF SERVICE THE WHOLE FAMILY LIKES

100 ASSOCIATED STAMPS!
The new series of Associated Roads to Romance Stamps of the West is now being distributed by Smiling Associated Dealers. You may collect 100 fascinating subjects and a free Stamp Book in which to place them. It's fun—it's educational.



"I don't fuss about the windows any more. Dad doesn't worry about lubrication, the boys at the station keep a careful record of the things the car needs and when it needs them. The children are stamp collecting—and happy. When a family meeting place is needed it's—'meet you at the service station.' When our friends are driving down to see us for the first time it's—'ask the boys at the Associated Station.' We have *our* station and we like it."

Yes, the whole family finds values in friendly Associated service—especially when the gas and oil that this "service" puts in the tank and the crankcase makes the family car run better.

You'll find that an important part of Smiling Associated Service is Flying A and Aviation Ethyl gasolines, Veedol and Tydol Motor Oils.

TIDE WATER ASSOCIATED OIL COMPANY

another ASSOCIATED service

THE CLASSIFIED SECTION
BUY AND SELL HERE

FOR SALE

ELECTRIC WATER HEATER, in good condition; reasonable. Phone 498-W. 6-3p

FURNISHED HOUSE for sale. May be seen at 528 North Dora. Harry Johnson. 6-3p

OUTBOARD MOTOR, Johnson "Sea-Horse," $53 and up. For sale by J. B. Bradshaw, agent, Ukiah Sheet Metal Shop, Phone 358. 6-9c

BAR AND CAFE for sale on 101 Highway; room for auto court, $4200. Includes building, land, fixtures and liquor license; $2700 will handle. Frank's Cafe, Ukiah. 6-3p

SIX-ROOM HOUSE; new three-room house; lots also. Lewis Subdivision, one mile south of Ukiah. 4-3c

SEVEN ACRES, suitable for subdivision, on State Highway in Talmage. Inquire Joe Cunningham Ranch, Phone 717-J. 5-3c

DORSET HORN and OXFORD rams, $17.50. Also Chester White weaner pigs. E. E. Vassar, Salinger ranch, Hopland, Calif. 5-3p

GENERAL ELECTRIC MOTOR, 7½ horsepower, three phase; guaranteed in A-1 condition. W. C. Richardson, Rood's Meat Market. 5-3p

1930 CHRYSLER SIX COUPE, Model 66, leather upholstery; just rebored, has new pistons, rings and bearings; $110. Phone 630. 5-3p

FRYERS, three for $1. First ranch on left Low Gap Road. 4-3p

ROCKNE SEDAN, 1932, four-door model. Inquire of Al Lambert at The State Theatre. 4-3p

TO CLOSE TWO ESTATES: One electric Singer sewing machine, two pianos, two radios; set of wicker furniture, 13 pieces; several floor lamps, much glassware; some dishes; table lamps; two clocks; cooking utensils; two electric plates; tools; rugs; books, one electric Frigidaire; two electric heaters; one electric iron; one maple breakfast set colored cherry, of four chairs, large table; nice bridge table; and many other things not listed. Come and make me an offer. C. W. Barrick, administrator of two estates, 216 S. Oak St., Ukiah. Phone 214-J. 5-3c

MOTOR BOAT, 14½-foot runabout, has 16-horsepower Johnson motor, surf board and trailer; priced low for quick sale, $150. See Dick Hoenig, 815 N. State St., Phone 222. 1-tfc

4-INCH CENTRIFUGAL PUMP, and one ABC spin-dryer type washer. Robert L. Becker, 731 South State St., Phone 620. 51-tfc

HANDSOME ELECTRIC FIXTURE, suitable for a modern home; price $7.00. Call at The Republican Press. 47-tfc

YOUNG PIGEONS, White and Silver Kings, also four pair of Hungarians. Write Ray Ware, Fort Bragg. 16-tfc

LOGGING TRAILER, fully equipped; 38-7 tires; bunks for both truck and trailer. Price $300. Write Z. E. Scott, Box 490, Hopland, Calif. 3-6c

WINE FOR SALE — Dry Wines, finest quality, any quantity from gallon up. Battista Winery, Rt. 2, Box 715, Ukiah; licensed winery. 48-tfc

CHICKENS, all sizes, all kinds, always at best. Also rabbits. Red Star Groceteria, 903 West Clay St., Phone 166, Ukiah, California. 3-tfc

A TWO-HOLE FRIGIDAIRE Ice Cream Cabinet, white, in perfect condition. R. L. Becker, 731 S. State St., Phone 620. 47-tfc

DRY WINES—Very best of quality; owners, growers, manufacturers and producers. We sell wholesale or retail. Demetrio Bartolomei, Talmage, Mendocino county, California. 19-52p

EMPLOYMENT

GRAIN HARVESTING WORK, guaranteed; go anywhere. M. E. Lortz, Hopland. 4-3c

WANT RESPONSIBLE MAN or couple as caretakers for small ranch. Apply Box 4, Republican Press. References required. 6-tfc

MAN COOK, reliable, clean, sober, wants work in cafe, resort or on ranch. Can come at once. Write O. Hellwig, P. O. Box 135, or Phone 42, Willits, California. 6-6p

FOR RENT

3-ROOM APARTMENT furnished, brand new, air-conditioned; rent reasonable. State Apartments, corner State and Mill streets. Inquire Maple Cafe. 52-

SIX-ROOM HOUSE, unfurnished, attractive; newly remodeled throughout. At 331 Perkins St. For information call 519, or at 461 Standley street. 5-3c

FURNISHED ROOM for rent, close in. Inquire Republican Press office. 2-tfx

75 ACRES, good cattle or sheep pasture. Ervin Triplett, Box 196, Mendocino, Calif. 5-3c

GREEN COTTAGES on Main St., completely furnished. See Dan Cohen, phone 618, or 679 after 6:00 p. m. 4-tfc

NICE ROOM, shower bath; very reasonable. Inquire 308 South School street, phone 568-W. 4-3c

FURNISHED APARTMENT — 2 rooms, bath, garage; close in. 536 N. State St. 4-3p

FURNISHED APARTMENT, 3 rooms and private bath. Inquire 308 South School street, Phone 568-W. 2-6c

AN ATTRACTIVE APARTMENT, furnished, three rooms, private bath, garage. Inquire at 803 W. Perkins street. 52-tfc

LARGE TWO-ROOM CABIN, shower and toilet; completely furnished. See Dan Cohen, Phone 618 during day or Phone 679 after 6 p. m. 44-tfc

SUITE OF FOUR OFFICES in the Minetti block; will arrange them to suit tenant. Leslie E. Crawford, Telephone 7-F-3, Ukiah. 52-tfc

MISCELLANEOUS

A BUSINESS OPPORTUNITY—Store building for rent, general merchandise stock for sale. Inquire Box 1, Republican Press. 5-3p

ABSOLUTELY FREE — Is your furniture scratched and scarred? If so, why not call us and let us touch it up for you? It's free, no obligations. Just call us and give name and address. Ukiah Furniture Company, Phone 324, State and Smith streets. 5-3c

AM BUYING ENGLISH WALNUTS—Pay market price; will buy as long as they last. The R. H. Feed Store, Ruth Hosner, Prop., Lakeport. 31-tfc

BRICK AND CEMENT work done by competent worker. Fireplaces of a guaranteed kind built. Will estimate. Write or phone W. H. Burgett, 407 Tucker St., Healdsburg. Tel. 370-R. 18-tfc

WE WILL SAVE YOU the money necessary to pay for both labor and material on any building or remodeling job you may want to do. You repay like rent. The Diamond Match Co., Phone 42. 18-tfc

RUGS MADE from old carpets and rags. Alameda Rug Works representative will be in Ukiah June 20, and will call with samples. Rugs and carpets cleaned. Leave orders at Republican Press, Ukiah. 6-tfc

ECONOMY RUSTIC, FLOORING, CEILING. Your money will go farther if you use some of our specially priced materials when building your home, garage or poultry house. The Diamond Match Co., Phone 42. 18-tfc

WE WILL SAVE you the money necessary to pay for both labor and materials on any building or remodeling job you may want to do. You repay like rent. The Diamond Match Co., Phone 42. 18-tfc

ANTIQUE AND MODERN furniture — Upholstered, repaired, finished by experts. All types mattresses rebuilt. Representative will gladly call at your home. For free estimates drop a card direct to L. A. Crabbe (formerly Farrar's) 441 A Street, Santa Rosa, or address this paper Box 5. 41-tfc

FOR EXCHANGE

WILL TRADE three Mallard drakes for two Mallard hens. A. Cantaroni, Redwood Valley.

WHY NOT ENJOY BOATING?

this summer when you can buy a genuine Evinrude Motor as low as $31.50 that is lighter than a pair of oars? Fifteen models to chose from. Boats and motors on display now

E. O. PRICE
Phone 111 Ukiah

SANITY RESTORED?

Clarence Meehan, another southern California criminally insane person, has "had his sanity restored" since his commitment to the Mendocino State Hospital, May 27, 1928, from San Diego. He is petitioning for his release.

LEFT $30,000 ESTATE

Dr. O. K. Mohs, who was killed in an auto accident near Hopland 10 days ago, left an estate of $30,000, according to his sister, Mrs. Martha Kolling, of Oakland, who would be administratrix.

HAVE A SON

Mr. and Mrs. Peter Richardson are parents of a son born at Ukiah General Hospital Sunday. Dr. G. E. Gardner is attending physician. Mr. Richardson is assistant manager of the J. C. Penney store.

RETURNED TO RENO

Mr. and Mrs. Lawrence Layman and children Shirley and Laurel returned to Reno Sunday accompanied by J. E. Layman, who will visit with them for a week before returning.

IT'S A BOY

A son was born to Mr. and Mrs. Fred Anderson, of Ukiah. Dr. J. H. Hansen is in attendance.

Mrs. Mabel Pinches, Miss Eleanor Shanahan, Mrs. Chas. Kamp and Miss Catherine Pinches, all of Laytonville, were here shopping last week.

REAL ESTATE

FOR SALE—1½ acres in Calpella, 5-room house, double garage, well, family orchard, grape and blackberry vines; good garden spot; fine cow. Price $1500, terms.

FOR SALE — Fine home; large lot on South Oak St. Price $2000, terms.

FOR SALE—5-acre ranch, five-room house, barn; two miles south of Ukiah. Price $1500, terms.

FOR SALE—16 acres, half mile north of Calpella; modern 5-room house, garage, two large new hen houses; well with automatic pressure system; 9 acres grapes, fenced; 3 acres crops; horse, young cow and heifer; 100 hens, 400 half-grown chicks, 400 baby chicks. All for $4500, terms.

FOR SALE — Two and two-fifth acres near city park; nice house and garage; frontage on Barnes street. If interested make me an offer.

C. N. Snyder Realty Company

GOOD PASTURE, 75 acres, for cattle or sheep. Ervin Triplett, Box 196, Mendocino, Calif. 6-6p

GRAZING LAND for lease. Box 112, Potter Valley. 6-3p

TWO FINE BUILDING LOTS on West Jones street. Inqure John C. Venturi, Phone 240-J. 5-tfc

ACREAGE and large, deep lots (1½ lots deep) at reasonable single lot prices. 1218 W. Standley street. 1-6p

FOR SALE — A house and three lots on Thompson street. Price asked very reasonable. Telephone 305-W. 3-tfc

FOR SALE—160 acres near Covelo, 20 fruit trees, abundance of water, house partly built; price $1250. Austin Realty Co., 1733 Jefferson St., Oakland. 9-tfc

DUPLEX COTTAGE, easy terms; always rented. Close to city limits. Large lot, double garage. Discount for cash. Apply at 903 West Clay St., Phone 166, Ukiah. 3-tfc

UNIMPROVED LOT in one of the best and fastest growing residence sections in Ukiah. Owner has left here and will sell very reasonably. Lot is 60x110. Inquire for particulars The Republican Press. 52-tfc

Robert L. Becker
Electrical Contractor.
General Electric Dealer

G. E. Refrigerators
Radios — Washers
Ironers — Motors
Vacuum Cleaners

Estate Heatrola Oil Heaters
Occidental Electric Ranges
Gould Pumps

Guaranteed Service on All Makes of Radios
Everything Electrical

BECKER ELECTRIC SERVICE
731 S. State St. Phone 620
On Redwood Highway

LATE ISSUES IN THE COURT

Civil-Probate Matters Started In County Recently

Matters of J. A. York and John Givins, alleged intemperates. Actions dismissed.

Guardianship of George P. Nickerson, insane. Hearing on petition for authority to compromise certain litigation for $5000. Irving M. Brazier, attorney for California guardian; A. J. Whalen, attorney for Veterans Administration; W. B. Bryant, attorney for Texas guardian. By stipulation reporter's fee ordered paid by estate. Compromise of litigation authorized for $2500 on condition that federal action be dismissed with prejudice and that payments by California guardian to the wife of George P. Nickerson of $100 per month be discontinued for 12 months.

Mary and John Gibson vs County of Mendocino. Hearing on motion for new trial. Time of filing memorandum of authorities limited to June 19 and matter continued to June 23 to be set for argument.

Estate of Lizzie M. Stearns, deceased. J. W. Kingren appointed probate and inheritance tax appraiser.

The People vs Edward Freels. Defendant adjudged guilty of burglary and sentenced to San Quentin prison.

Matter of Harry M. LaMontague, alleged insane. Continued. M. E. Lortz vs Inez L. Phelps. Set for trial July 17.

Isabel Nohling vs D. C. Smith, etc. Set for trial June 23.

Estates of Kate Kahn, Charles E. Dahl and Jane Crawford, deceased. Reports of probate and inheritance tax appraisers confirmed.

Estate of Peter Nonella. Report of inheritance tax appraiser confirmed, showing $353.39 due the state.

Estate of Sarah C. Miller, deceased. J. W. Kingren appointed probate and inheritance appraiser.

Guardianship of Hattie Zarr et al, minors. J. W. Kingren appointed probate and inheritance tax appraiser.

Estates of Don K. Sheets and Mark Pedetti, deceased. Report of inheritance tax appraiser confirmed, finding no money due state.

Termination of joint tenancy of George Higginson, deceased. Report of inheritance tax appraiser confirmed, finding no money due state.

Guardianship of Donald Pedetti, minor. J. W. Kingren appointed probate and inheritance appraiser.

Estate of Roy Moran, deceased. C. M. Mannon appointed probate and inheritance tax appraiser.

Estate of William L. Lewis, deceased. Executrix discharged.

Matter of W. T. McGarvey, debtor. Petition denied.

Alice O. Brown vs W. T. McGarvey. Judgment granted quieting plaintiff's title. Matter placed on calendar of June 29 for settlement of findings.

Guardianship of Mary Jane Gray. Nineteenth annual account approved and matter continued to June 23 for discharge.

Guardianship of William D. Brandon et al, minors. Statement filed and set for consideration June 23.

Guardianship of Rose M. Thomas, incompetent. Account filed and set for hearing June 30.

Guardianship of Henry Bauer, insane. Continued to June 23 for filing account.

Estate of Mattie Lydick, deceased. Continued to July 28 for filing account.

Estate of Jennie F. Martin, deceased. Final account approved and distribution ordered.

Guardianship of Mary and Zome Crocker, minors. Account filed and set for hearing June 23.

Estate of Martin V. Helm, deceased. Continued to June 30 for filing account.

Guardianship of Mattie Ciccione, insane. First annual account and petition for discharge continued to June 23.

Estate of Carrie Lewis, deceased. Continued to June 23 for filing account.

Estate of William G. Lilley. Petition for authority to grant easement continued to June 30.

Estate of John S. Rohrbough, deceased. Hearing of second monthly account and report of executrix continued to time of hearing final account.

Estate of George M. Wildberger, deceased. Sale of personal property confirmed.

Estate of Jennie Crosby, deceased. Will admitted to probate and American Trust Co. appointed executor; J. W. Kingren appraiser.

Estate of Louise Magulas, deceased. Will admitted to probate and George Garavanta appointed executor; J. W. Kingren appraiser.

Estate of Mary Jane Fry, deceased. Petition for letters of administration continued to June 23.

Estate of George Dickinson, deceased. Decree granted establishing fact of death as of January 7, 1939.

Estates of Duncan McKericher and Marian W. Gardner, deceased. D. C. Smith appointed administrator.

C. E. Finnell vs Madrone Estates Co et al. Continued to June 23.

H. A. Reynolds vs Benj. F. Mead. Settlement of findings continued to June 23.

Caspar Lumber Co vs Ernest McKee. Continuance vacated and demurrer submitted.

Cathryn P. Fitch vs Walter E. Fitch. Motion for attorney fees and costs continued to June 23.

Longvale Dance Saturday Night

Another big dance will take place at Longvale pavilion Saturday night. The dance is in honor of Mrs. Leonard Rose, of Oakland, who will celebrate another birthday. Leonard Rose and Don Rose are the owners of the Rose ranch, which extends from Longvale to Long Valley and Camp Beauty also belongs to the property. Excellent music and good refreshments are guaranteed.

Mr. and Mrs. A. W. Raglan and daughter, Miss Lucille Raglan, of Yorkville, were countyseat visitors Thursday.

No Known Kin To Claim The Property

Robert F. McKinney, who died in Ukiah June 6, owned property in the outskirts of Fort Bragg worth approximately $1000, with no known kin to claim heirship. D. C. Smith, public administrator, last week filed petition for letters of administration, and the matter will be heard June 23.

REMODELING HOME

Mrs. Catherine Smith has carpenters at work this week building an additional room and sun porch to her attractive home at the corner of Bush and Church streets.

WERE IN CITY

Forrest Hughes and H. Corum drove to San Francisco and back Wednesday on a business trip.

CARD OF THANKS

To those kind friends who, during our recent loss and bereavement, through sympathy and by means of floral offerings assisted us in our hour of great sorrow, we wish to express our most heartfelt appreciation.

Mrs. Stella Rea
Dr. Stanley L. Rea
Walton Joseph Rea

Ukiah, Calif., June 20, 1939.

NOTICE TO CREDITORS

All persons having claims against LOUISE MAGULAS, deceased, are required to file them with the necessary vouchers, in the office of the Clerk of the Superior Court of the State of California, in and for the County of Mendocino, at Ukiah, California, or to present them, with the necessary vouchers, to the undersigned executor at the offices of MANNON & BRAZIER, at Ukiah, California, all within six months after the 21st day of June, 1939.

GEORGE GARAVANTA,
As executor of the last will and testament of said deceased.

MANNON & BRAZIER,
Attorneys for said Executor.
First publication in Ukiah Republican Press, June 21, 1939.
6-4c

NOTICE OF TIME AND PLACE OF HEARING ON PROBATE OF WILL

In the Superior Court of the State of California, in and for the County of Mendocino.

In the Matter of the Estate of SAMUEL LEROY REA, also known as SAMUEL L. REA and S. L. REA, Deceased.

No. 6418.

Notice is hereby given that on the 19th day of June, 1939, Stella Rea produced a document, purporting to be the last will and testament of Samuel Leroy Rea, also known as Samuel L. Rea and S. L. Rea, and filed the same herein, together with her petition praying that the same be admitted to probate, and that letters testamentary thereon be issued to Stella Rea.

Notice is further hereby given that on the filing of said petition and the production of said document the Clerk of this Court fixed the hearing of said petition for Friday the 7th day of July, 1939, at the hour of 10 o'clock A. M., of said day, at the court room of this Court, in the Court house in the City of Ukiah, in said County and State, at which time and place said petition will be heard by said court.

Dated this 19th day of June, 1939.

H. M. BURKE,
County Clerk of said County of Mendocino, and ex-officio Clerk of the Superior Court thereof.

MANNON & BRAZIER,
Attorneys for Petitioner.
First publication in Ukiah Republican Press, June 21, 1939.
6-3c

SNOW AT LAKE

B. H. Sanders, a guard at San Quentin prison, states he and Mrs. Sanders have just returned from a trip to Oregon and northern California. They report lots of snow at Crater Lake and some cold weather.

Mrs. Grace T. Cannarr, of Fort Bragg, was a Ukiah visitor on business Thursday. Mrs. Cannarr is a mortician and a prominent member of Mendocino county coast business circles.

NOTICE OF TIME AND PLACE OF HEARING ON PROBATE OF WILL

In the Superior Court of the State of California, in and for the County of Mendocino.

In the Matter of the Estate of RENE O. RAMPONT, also known as R. O. RAMPONT, Deceased.

No. 6419.

Notice is hereby given that on the 19th day of June, 1939, JEANNE RAMPONT, the surviving wife of said decedent, produced a document, purporting to be the last will and testament of Rene O. Rampont, also known as R. O. Rampont, deceased, and filed the same herein, together with her petition praying that the same be admitted to probate, and that letters of administration with the will annexed be issued to said Jeanne Rampont, the said petitioner.

Notice is further hereby given that on the filing of said petition and the production of said document the Clerk of this Court fixed the hearing of said petition for Friday, the 7th day of July, 1939, at the hour of 10 o'clock A. M., of said day, at the court room of this Court, in the Court house in the City of Ukiah, in said County and State, and all persons interested are hereby notified then and there to appear and show cause if any they have, why said document should not be admitted to probate, as the last will and testament of said deceased, and letters of administration with the will annexed issued to said Jeanne Rampont, the petitioner above named.

Dated this 19th day of June, 1939.

H. M. BURKE,
County Clerk of said County of Mendocino, and ex-officio Clerk of the Superior Court thereof.
By Dorothy Horr, Deputy.

J. C. HURLEY,
Attorney for Petitioner.
First publication in Ukiah Republican Press, June 21, 1939.
6-3c

NOTICE TO CREDITORS

All persons having claims against LIZZIE MALVINA STEARNS, also known as LIZZIE M. STEARNS and LIZZIE STEARNS, deceased, are required to file them with the necessary vouchers, in the office of the Clerk of the Superior Court of the State of California, in and for the County of Mendocino, at Ukiah, California, or to present them, with the necessary vouchers, to the undersigned executor at the offices of MANNON & BRAZIER, at Ukiah, California, all within six months after the 14th day of June, 1939.

WILLIAM BROMLEY,
As executor of the last will and testament of said deceased.

MANNON & BRAZIER,
Attorneys for said Executor.
First publication in Ukiah Republican Press, June 14, 1939.
5-4c

NOTICE TO CREDITORS

In the Superior Court of the State of California, in and for the County of Mendocino.

In the Matter of the Estate of JANE CRAWFORD, also known as MRS. JANE CRAWFORD, Deceased.

No. 6405.

Notice is hereby given by the undersigned L. C. FAUGHT, Executor of the Last Will and Testament of Jane Crawford, also known as Mrs. Jane Crawford, deceased, to the creditors of, and all persons having claims against the said deceased, to file them with the necessary vouchers within six months after the first publication of this notice, in the office of the County Clerk of the County of Mendocino, State of California, or to exhibit them with the necessary vouchers within six months after the first publication of this notice to the said Executor, at the offices of H. L. Preston and Lilburn Gibson, Preston Building Ukiah, California, the same being the place designated for the transaction of the business of said estate in the County of Mendocino, State of California.

Dated this 9th day of June, A. D., 1939.

L. C. FAUGHT,
Executor of the last will and testament of Jane Crawford, also known as Mrs. Jane Crawford.

H. L. PRESTON
LILBURN GIBSON
Attorneys for Executor
Preston Building
Ukiah, California.
First publication in Ukiah Republican Press, June 14, 1939.
5-4c

Small Animal Accommodations
DR. E. C. MORRIS
Graduate and Licensed
Veterinarian
108 W. Church St. Phone 136

Phone 59-J North State St.
Ukiah, California
SEQUOIA HOTEL
AL McCABE, Prop.
First-Class Furnished Rooms
Hot and Cold Water in Rooms
75c and $1.00

For the Exposition
$3.70
ROUNDTRIP
Coach Fare
UKIAH
TO SAN FRANCISCO
Tickets sold
Daily until December 2
Return within 18 days

Visit the Exposition the easy way—NWP ferry boats land at the ferry building, San Francisco, and then only a few steps from the boats for Treasure Island

TRAVEL BY TRAIN
Leave Car and Care Behind!

Ask the Agent
Northwestern Pacific
Redwood Empire Route

Does Your Home Need Repairs?

? What About
Front Steps
Porches
Windows
Doors
Roof
Foundation
Paint

You can depend on Diamond
LUMBER — MILLWORK — PAINT — NAILS
HARDWARE — CEMENT
and other building materials

Diamond Match Company
"Lumber and Materials for Better Homes"
Leo M. Mapes, Mgr., Phone 42

Dr. R. D. Withrow
Dentist
Republican Press Building
Phone 446

Watch Your Kidneys!

Help Them Cleanse the Blood of Harmful Body Waste

Your kidneys are constantly filtering waste matter from the blood stream. But kidneys sometimes lag in their work—do not act as Nature intended—fail to remove impurities that, if retained, may poison the system and upset the whole body machinery.

Symptoms may be nagging backache, persistent headache, attacks of dizziness, getting up nights, swelling, puffiness under the eyes—a feeling of nervous anxiety and loss of pep and strength.

Other signs of kidney or bladder disorder may be burning, scanty or too frequent urination.

There should be no doubt that prompt treatment is wiser than neglect. Use *Doan's Pills*. *Doan's* have been winning new friends for more than forty years. They have a nation-wide reputation. Are recommended by grateful people the country over. *Ask your neighbor!*

DOAN'S PILLS

for All Occasions

The UKIAH FLORAL NURSERY
K. N. HENGEVELD, PROP.
Greenhouse on North State Street - - Phone 293

WAS SUICIDE THE AFTERMATH OF FALL INTO CANYON HORROR?

Friends Believe L. C. Starr, Willits Instructor, May Not Have Recovered From Recent Frightful Ordeal

Carried from page 1

the Rodeo is now at fever heat and both contestants are working hard for the honor.

Ukiah Band Hired.

The Ukiah Municipal Band, under direction of Dr. C. E. Roberts, has been employed to furnish music and the Drum and Bugle Corps will also add to the festivities. There will be dancing every night at the Municipal pavilion and good music is guaranteed.

Now At Noyo.

The San Francisco Boy's Club will start tenting at Camp Marwedel on the Noyo this week. This Club has 400 members and the boys are divided into groups each of which has a two weeks' outing so the vacation is spread over several months. John C. Neubauer is manager and director of the club and with his staff will be at the camp during the entire period. The boys are brought to Willits on the train and taken to the camp from here. Last week an advance group of 18 senior boys came up to fix the camp. They were accompanied by two cooks who will remain for the season.

Went To Funeral.

Mrs. Bert Raymond, Mrs. May Harp and Mrs. Herman Kearns were called to Hopland Wednesday to attend the funeral of the late Thos. Van Bebber, 64, who died at Lakeport and was buried in the family plot at Hopland. Deceased was a brother of the late Frank Van Bebber, of Willits, and a native of Missouri. He was raised in Hopland, having lived there most of the time since he was a baby.

John Pedroncelli left Thursday for a short visit with his daughter, Mrs. Jemma Sereventi, in Oakland, and of course he will visit the Exposition.

Natal Day Celebrated.

H. H. Mitten celebrated his birthday Sunday and a picnic and dinner was held in his honor. The party took place in the Redwood grove at the head of Redwood Valley and a large number of his friends were present to wish him future pleasant days.

Mrs. Edna Doherty arrived from her home in Sacramento last week to look after property interests here. Mrs. Doherty owns the building in which the Willits Theatre and postoffice are located.

Mrs. Helen Smith was a Thursday countyseat visitor.

Dr. Daisy Martin and Mr. and Mrs. Clarence Martin motored over to Sacramento on business last week.

Paid For Offense.

Joseph Callister, of Blue Rock, was arrested last week on a charge of having deer meat in his possession. He was taken before Judge J. W. Woodruff, Laytonville, pleaded guilty and was fined $25.

Mrs. Charlotte White and children came up from their home in Ukiah last week and are visiting Mrs. White's father, Judge C. A. Larson.

Barney Buonaccorsi, who has taken the contract for tearing up 30 miles of railroad track near Albuquerque, New Mexico, will leave this week for that place and will be accompanied by Chas. Ellison, Ben Hinton and Tom Taylor. The balance of the crew will be hired in New Mexico. The wives of the men accompanied them.

Mr. and Mrs. J. K. Cameron have gone to Santa Cruz where they will pass the summer.

Mr. and Mrs. J. F. Lindsmeyer have leased the Walter Howard house on Redwood avenue for the summer. The Lindsmeyers now live in Marin county and like to enjoy their summers here. The Howards are employed at Lane's Redwood Flat during vacation period.

Eagles' Officers Installed.

The newly elected officers of Willits Aerie, F. O. E., were installed last week by Lilburn I. Gibson, of Ukiah. The new officers are F. F. Brewer, worthy president; Henry Gouber, worthy vice-president; Fred Gibbons, chaplain; Byron Vinton, conductor; A. M. Sacry, secretary; Ward Young, treasurer; Joe Vinton, inner guard; Herman Kerns, outer guard; A. Bon, trustee. Five candidates were initiated at the meeting and an elaborate Italian dinner was served under supervision of Mrs. Philip Quadrio. Twenty members were here from Ukiah.

Flyers Had Feed.

The Willits Airplane Club had a banquet and entertainment at Hotel Van Thursday evening at which 75 persons were present. The principal speaker was Theo. Meyer, who recently purchased the J. S. Hardin ranch in Sherwood Valley and who travels in his special plane. Mr. St. John, manager of the San Francisco Bay Airdrome, was the other speaker and a few local people made talks. The speakers gave some splendid information relative to flying and airports and spoke highly of the efforts now being made by the Willits Club.

Bob and Bill Corbett are home for summer vacation. They have been attending Santa Rosa Junior College.

Going To Work.

Traffic Officer Fred Hamilton will be able to resume his position patroling state highways about July 1. Last December while on duty at San Jose he was in an automobile accident and broke his leg and was in the hospital several months. Mr. Hamilton is now able to walk without a cane and is about normal once more. Last week he attended the F. B. I. training school at Hamilton Field.

Stars Saw Redwoods.

Clark Gable and Carole Lombard passed their honeymoon taking in the sights of the Redwood Empire. Strange to relate these celebrities made an extended stop at Longvale where they were guests of Mr. and Mrs. H. G. Kellogg who conduct the hotel at that place. The Gables were very much impressed with this part of the state and expect to return after finishing their next picture at Hollywood and buy a ranch. Several other screen stars are also reported interested in local ranch property.

Going To Fair.

Mrs. Emma Cureton left last week for Los Angeles where she will join a group of delegates bound for the National Townsend convention which meets at Indianapolis this week. Following the convention Mrs. Cureton will visit New York World's Fair and other points of interest.

Whataman!

"Dad" Collings, who claims to be 102 years of age and a veteran of the Civil War, was here last week visiting Mr. and Mrs. D. G. Case whom he used to know when they all lived near Porterville. He has had three sets of teeth and his hair has changed color three times. Mr. Collings has nine living children, the oldest of whom is 73 years. He has lived in Tulare county 70 years. While here he passed one day pitching hay on the Colli ranch and was better than many men half his age.

Ethel Good, daughter of Mr. and Mrs. Roy Good, graduated from San Jose State College last week. Mr. and Mrs. Good went to San Jose to attend graduation exercises.

To Be In Parade.

The drum and bugle corps is now practicing three nights a week for the Frontier Days celebration in which they will take a prominent part.

Mr. and Mrs. Merrill Williams attended the Livermore Rodeo.

Have Big Crews.

Supervisor Duane Bittenbender now has a crew of 44 men working on the Willits-Fort Bragg road and Supervisor Pesula has about the same number working on his end of the road. Both are WPA crews.

Mr. and Mrs. Harry Pullen and Mr. and Mrs. Wilbur Pullen and baby visited the San Francisco Exposition last week.

Among The Ailing.

At Howard Memorial Hospital Mrs. Lloyd Cox underwent an operation and is doing nicely, according to Dr. R. B Smalley. Mrs. Cox is a former well-known resident of Ukiah. A major operation was performed on Mrs. Harry Henning. Sister Adelgundis, of the Albertinum at Ukiah, is receiving medical care. A baby boy was born to Mrs. Rose Dodge. A baby girl was born to Mrs. Helen Gray, of Covelo.

Got Big Bruin.

Andy Bowman, Mendocino county's famous hunter, killed a 350-pound bear on the Johnson ranch on Big river Thursday. Bruin was slain near the head of Martin creek after a long chase led by Mr. Bowman's famous varmint dogs.

Miss Jane Babcock, who has been attending Mills College, Oakland, is home for the summer vacation.

Attorney and Mrs. D. T. Bennitt passed Friday at the county-seat.

BIG FLEET COMING

The Pacific Motor Trucking Co. is arranging to send a fleet of 16 semi-trailer trucks here to handle the Lake county pear crop. The rail shipping will be done from Ukiah.

BIG ADDITION FOR TALMAGE

Contracts Let For A New Ward Addition At The Asylum

Director of Public Works Frank W. Clark has awarded four contracts totaling $212,353 for the erection of Ward F for women patients in the Mendocino State Hospital Talmage. Ward F is a group of buildings comprising a main structure and 10 dormitories with connecting arcades. The general work contract was awarded Azevedo Construction Company of Sacramento for $167,777.

T. VAN BEBBER LAID TO REST

Body Of Old Hoplander Brought Home For Interment

Special Correspondence of The Press

HOPLAND, June 20.—A farewell party was given Miss Ramona Keiffer Wednesday evening at Guild Hall on the eve of her departure for Honolulu where she will be guest of Mr. and Mrs. "Heinie" Rafael until October. Mr. and Mrs. Keiffer and two sons and David Henderson accompanied the traveler to San Francisco to see her embark at five o'clock Friday evening on the liner Matsonia.

Lookout Had Measles.

Bert Gibson is home from Two Rock Lookout Station, recuperating at the home of his parents, Mr. and Mrs. H. H. Gibson, from an attack of measles.

Held An Outing.

The Girls 4-H Club, with the leaders and parents of members, held a picnic Thursday at the Boy Scouts grounds north of town on Russian river.

Mrs. Annie Creighton is a guest in the home of her sister, Mrs. A. J. Thompson.

Travelers Tarried.

Mr. and Mrs. Gottlieb Ruis and Mrs. M. Borges, of Chicago, passed a week recently in the home of Mr. and Mrs. Henry Berg. The visitors are on a tour of the western states, visiting also the Fair on Treasure Island.

To Teach Again.

McDowell school closed Wednesday with a program and picnic held on the school grounds. There were two graduates, Ruth Harbine and Jack Lee. Miss Chrystine Burke will teach at McDowell again next year.

Father Remembered.

Father's Day and the fourteenth birthday of Robert Claire Buckman was celebrated Sunday with a dinner at the home of his parents, Mr. and Mrs. Harold Buckman. Guests were Mrs. Bertha Moore and two sons, of San Francisco.

Buried At Hopland.

Funeral services were held Wednesday in Lakeport for the late Thomas Van Bebber, an old resident of Hopland, who died suddenly at Lakeport Monday. Interment was in the Hopland cemetery. One brother survives, Jake Van Bebber of Lake county.

New Teachers Hired.

New teachers employed for the faculty of Hopland high school are Harry Reilly, principal, Miss Dorothy Larson and Lawrence Minehan.

Had Dinner Guests.

Dinner guests, in honor of Father's Day Sunday, in the home of Mr. and Mrs. Robert Buckman, were Mr. and Mrs. E. M. Banks, son and daughter, of Lakeport, Mr. and Mrs. C. C. Buckman and daughter.

Don Ward Commander.

Hopland Post of the American Legion held a meeting at Guild Hall here recently at which the yearly election of officers took place, Don Ward being elected to the post of Commander.

Is At Resort.

Perry Schwartz, of football fame, is enjoying the summer at Forest Home Mountain Ranch, where he is aiding his mother in the care of guests at this new resort in the hills southeast of Hopland. The season is from May 15 to October 1. The ranch comprises 500 acres of wooded and open range and furnishes an ideal retreat for a summer vacation, where one may hike, fish, hunt, swim or rest. Mr. and Mrs. Herbert Feischacker, Jr., of San Francisco, who are friends of the Schwartz family, were recent guests at the resort.

Move To Vallejo.

Mr. and Mrs. Arthur Peck and children have moved to Vallejo, Mr. Peck having secured employment at Mare Island Navy yard.

Were At Meet.

Wm. Peters, accompanied by his son, Harry, and Robert Claire Buckman attended the North Coast Sheepmen's Field Day held at Boonville.

An Old Paper.

Wm. Ewing, of Hopland, has in his possession a copy of the New York Herald dated April 15, 1865, containing an account of the assassination of President Abraham Lincoln. The paper is on exhibit at the Ukiah Chamber of Commerce.

Family Car Wrecked.

The car of Mr. and Mrs. R. E. Shimmin was wrecked just south of town last week when "Bobbie" Shimmin, who was driving the car, accompanied by several local boys; went into a ditch to avoid a collision with another car driving north on the highway. The boys escaped serious injury, fortunately.

CARAVAN CALLED

A caravan of 10 cars and about 50 boosters for the Willits Frontier Days celebration, July 2 3 and 4, made a short stop here Sunday morning. They had a loud speaker automobile and a group of entertainers and while here made things lively. From Ukiah they made a tour of Lake county.

Had Dinner Guests.

Mr. and Mrs. "Bud" Gorman, of San Francisco, accompanied by Mrs. F. W. Dooley, enjoyed dinner recently in the home of Mr. and Mrs. Charles Shimmin, of Ukiah. The two ladies are daughters of Mr. Dooley.

At School Exercises.

Miss Alice Youd and Mrs. Minnie Campini, of Cressy, Mrs. Eunice Reed of Yountville, Miss Margaret Thornton of Merced, and Mrs. Margaret Ferraris, of South Dakota, attended the graduation exercises of the local grammar school held last week at the high school auditorium. Graduates were Barbara May Holiday, Jessie Pacini, Lois Myers, Carmel Zanolini, Joyce Robinson, Gilda Germano, Gene Dunn, Frankie Malone, Richard Metzzler and Marshall Goforth.

A New Teacher.

The personnel of the faculty of the grammar school will remain the same during the ensuing year with one exception, Miss Ruth Whitley of Riverside, has been engaged to fill the vacancy made by the resignation of Miss Deeney.

High School Graduates.

Hopland high school graduation exercises were held last week at the high school auditorium. Wm. A. Chessall, of the faculty of the Ukiah high school, was speaker of the evening. Graduates were Romano Keiffer, Joan Lortz, Ruth Field, Charles Ashurst, John Williams, Earl Whetstone, Erven Vassar, William Rush, Robert Billings, Robert Nicolas, Wilfred Pasados and Delbert Collins.

Mr. and Mrs. R. Buckman motored to Lakeport a recent evening where they attended a dinner given by Mr. and Mrs. E. M. Banks in honor of the fourth birthday of their small son, Tommie.

Mrs. Mildred Sierck is the only teacher who will remain on the faculty next year, four new teachers to be employed.

Charles Long, Jr., son of the late Charles Long, a former resident of Hopland, passed a few days recently in the home of Mr. and Mrs. James Crawford, paying a visit to the Moulton ranch, the former home of the Longs.

Mr. and Mrs. E. M. Banks and children and Mr. and Mrs. H. Sheppard, of Lakeport, passed Sunday on the coast near Point Arena.

Miss Lucille Lind, of Portland, Oregon, is a guest in the home of her sister, Mrs. Ivan Crawford, near Largo.

John Doswald, of Oakland, passed a two-weeks vacation in the home of Mr. and Mrs. A. Schorno.

Henry Shearer passed the week in the home of his father, Milton Shearer.

Mrs. Otis Goodman and small son, of Upper Lake, were in town a few hours recently.

SHE WAS FIRST TO BOB HER HAIR
The Story of VERNON AND IRENE CASTLE
Starring FRED ASTAIRE GINGER ROGERS
RKO RADIO Picture

The Prof. an' I speak the same language

There's one thing I like about this business—you never know who's comin' in next. But I never before met one like ol' Prof. Wright from over at the University—he's a *whizz*.

"Professor," I says, while fillin' his tank with Super-Shell, "this Golden Shell Oil cuts engine wear where most of it happens—on cold starts."

"Ah," says he, "high fluidity at low temperature; I take it—or to put it more simply, an accelerated velocity of flow from the reservoir to the reciprocating and revolving parts."

"Which?" (I gulp a little.)

"Yes, yes—I remember reading all the details recently—one of your research people reporting to a scientific journal, I think."

"You mean you already *know* Golden Shell is *fast-flowin'*? You *know* how it gets up into the engine *quick* when you start your motor?"

"Quite," answers the Prof., "and I seem to recall the mention of certain economies . . ."

"Oh, you mean the price? Well, it's only 25¢ a quart, Professor." (I'm gettin' more confident now.)

"Then, under the circumstances, I feel, as my students say, 'I shall *go for it in a big way!*'"

And he went. A complete oil change!

Sincerely,
Your Shell Dealer

STATE — Wednesday - Thursday — JUNE 21-22
"Dark Victory" Starts:— 7:15—9:38
"It is our pleasure to present the finest picture of this, or any year."

"Nothing CAN HURT US NOW— What we've had can never be destroyed. That's our victory—our victory over the dark! And it's a victory because we're not afraid!"

Bette Davis
WINNER OF THE 1938 ACADEMY AWARD
"Dark Victory"
THE PICTURE 1939 WILL BE REMEMBERED FOR
GEO. BRENT · HUMPHREY BOGART
Directed by EDMUND GOULDING — A WARNER BROS. Presentation
GERALDINE FITZGERALD, RONALD REAGAN, HENRY TRAVERS, CORA WITHERSPOON
Screen Play by Casey Robinson · From the Play by George Emerson Brewer, Jr. and Bertram Bloch · Music by Max Steiner

ADDED
LATEST FOX NEWS FLASHES
"ROBBEM GOOD," A VARIETY SUBJECT
BETTY BOOP CARTOON—"SALLY SWING"

Friday Only — JUNE 23
HE KNEW HIS HORSES! ..BUT She KNEW HER MEN!

This Picture Starts: 7:50 10:01
PLUS
Pathe News
A Broadway Brevity "Zero Girl"
Floyd Gibbons'—"Identified"
"Submarine Circus"

SATURDAY — JUNE 24
Special Matinee — 1:45 P. M.
Remember the Alamo!
...THE BATTLE CRY THAT ADDED A NEW STAR TO OLD GLORY!

"Man of Conquest" Starts:— 2:51 7:22—9:48
ADDED
"Happy Felton & Orchestra"
Robert Benchley in "Dark Magic"
Color Cartoon "The Art Gallery"
"The Lone Ranger Rides Again" No. 8

PHONE 55 — STATE THEATRE — UKIAH CALIF.
Sunday - Monday — JUNE 25-26
Continuous Sunday—2:03—11:20 — Two Shows Monday
A TRUE LOVE STORY! A GRAND DANCING SHOW! THE DRAMA OF A GREAT ERA!

The famous Castles made the dance a thing of beauty...Fred and Ginger make their story LIVE!.. More romantic, more exciting, than any fiction . . . Star-studded with the dances that made Vernon and Irene the idols of a glamorous yesterday!..BIG! THRILLING! BEAUTIFUL!

Told to the haunting strains of memory's fondest melodies!

Sunday Feature Starts:— 2:49—5:08—7:27—9:46 | Monday Feature At—7:27—9:46

Special Added Featurette
A Real Factual Spy Expose
"WHILE AMERICA SLEEPS"
"An eye-opener for people who think the Ratzis are 2000 miles away." . . . Walter Winchell
Also
Technicolor Terrytoon—"Nutty Network"

TUESDAY-ONLY — JUNE 27
EASY TO PLAY · EASY TO WIN
Tonite at 9— GIANT LUCKY STAR
PLUS A BETTER SHOW · ALWAYS
Feature Starts:—7:54—10:14
SAGA OF THE BIG TREES!

PLUS
Latest Fox News
Broadway Brevity "Stranger than Fiction"
Color Cruise—"Republic of Panama"

COMING!
Sunday-Monday — JULY 2-3
'Rose of Washington Square'
with Alyce Faye—Tyrone Power Al Jolson

This Week The Press Has 14 Pages

UKIAH REPUBLICAN PRESS

THE LEADING NEWSPAPER OF MENDOCINO COUNTY

In Ukiah Everyone Reads The Press

Circulation of The Republican Press exceeds that of any newspaper published in Mendocino County and is a paid circulation.

UKIAH, MENDOCINO COUNTY, CALIFORNIA, JUNE 21, 1939 — SECTION TWO — VOLUME LVII—No. 6

IMPORTANT NOTICE

ALL TAXPAYERS, whether delinquent or not, should carefully examine the Delinquent Tax List, as errors are liable to occur which if not discovered in time, would cause inconvenience to parties concerned.

Section 3773 of the Political Code reads as follows: WASTE PROHIBITED. When lands have been sold, or shall hereafter be sold, to the State of California, by reason of non-payment of taxes, no owner or claimant of such lands, nor any other person, shall remove or destroy any building, fixture or other improvement on such lands or cut or remove any timber, or do or cause to be done any other act which shall tend permanently to impair the value of the lands or the value of the improvements thereon; PROVIDED, the provisions of this section shall not apply when such lands have been redeemed from sale or such lands have been sold and disposed of by the state. Violations of any of the provisions of this paragraph of this section shall constitute a misdemeanor.

DELINQUENT TAX LIST
in and for the
COUNTY OF MENDOCINO
STATE OF CALIFORNIA
For County Taxes Levied in the Year 1938
For the Fiscal Year 1938-39

DEFAULT HAVING BEEN MADE in the payment of taxes levied in the year 1938 for the County of Mendocino, for the fiscal year ending June 30, 1939, upon the real and personal property in the DELINQUENT LIST hereinafter given:

NOW, THEREFORE, I, GEO. W. DAVIS, Tax Collector in and for the said County of Mendocino, by virtue of the authority in me vested by law hereby give PUBLIC NOTICE that unless the total of all taxes, assessments, penalties and costs, as shown on the list below, opposite the description of the property delinquent, be paid on or before the sales date given below, the real property upon which such taxes are a lien (except any lot, piece or parcel of said list which has heretofore been sold to the State), will BY OPERATION OF LAW, be sold to the State of California on the

30th day of June, 1939

at the hour of 10:00 o'clock a. m., in the office of the Tax Collector, at the Courthouse in the City of Ukiah, County of Mendocino, State of California.

IMPORTANT NOTICE

PROPERTY TO BE DEEDED TO THE STATE

Special attention is hereby directed to the NOTICE OF DISPOSAL OF PROPERTIES FOR DELINQUENT TAXES OF 1933, published in the Addenda to this list of property heretofore sold to the State and which, in pursuance of law, will on the

30th day of June, 1939

at 10:00 o'clock a. m., be deeded to the State.

GEO. W. DAVIS,
Tax Collector of Mendocino County, State of California.
Dated: June 7, 1939.

The amounts shown opposite each separate assessment in this list include the amount of all taxes, assessments, penalties and costs in dollars and cents due on real estate, improvement and personal property and covers only the entry to which it is attached for the fiscal year 1938-39.

LIST OF ABBREVIATIONS

S. South; N. North; E. East; W. West; NE, Northeast; SE, Southeast; NW, Northwest; SW, Southwest; E½, East Half; W½, West Half; N½, North Half; S½, South Half; NE¼, Northeast Quarter; SE¼, Southeast Quarter; NW¼, Northwest Quarter; SW¼, Southwest Quarter; T. Township; R. Range; Sec. Section; Fr., Fraction; Und., Undivided; Int., Interest; Subd., Subdivision; Beg., Beginning; Com., Commencing; O. P. Addn., Oak Park Addition; Dau. Addn., Daugherty Addition; B. G. Addn., Baechtel Grove Addition; Blk., Block; Bd., Bounded; M. D. M., Mount Diablo Base and Meridian; H. M., Humboldt Meridian; Rd., Road; Tr., Tract; Mt., Mountain; R. V. I. R., Round Valley Indian Reservation; Dist., District; Co., County; Ld., Land; Th., Thence; Min., Minutes; Deg., Degrees; Ft., Feet; In., Inches; Chs., Chains; R. R., Railroad; No., Number; Sly, Southerly; Nly, Northerly; Ely, Easterly; Wly, Westerly; SEly, Southeasterly; SWly, Southwesterly; NEly, Northeasterly; NWly, Northwesterly; Subn., Suburban. Unless otherwise stated reference made to deeds are recorded in Book of Official Records, and all refer to Records of Mendocino County; C. Pk., Cloverdale Park; R. H. Pk., Redwood Highway Park.

Road District No. 1

LOMBARDY SCHOOL DISTRICT

2—American Redwood Company. SE¼ of SE¼, N½, W½ of SW¼, NE¼ of SW¼ Sec 10, W½ of NE¼, S½ of NW¼, NW¼ of SE¼, NE¼ of SW¼, SW¼ of SW¼ Sec 11, N½ of NW¼ Sec 14, Lots 3, 4, SW¼, S½ of NW¼, SW¼ of NE¼, NW¼ of SE¼ Sec 3, all in T 11 N, R 14 W, M. D. M. S½ of NW¼, SW¼ Sec 34, T 12 N, R 14 W, M. D. M. $936.58

15—Smith, Stanley J. SE¼ of SW¼ Sec 27, T 12 N, R. 14 W, M. D. M. $27.20

The above property to be deeded to the State. See sale No 46 of 1931 in addenda to this list.

17—Weihe, Harry A. W½ of SE¼, SE¼ of SE¼ Sec 15, N½ of SW¼, SE¼ of SW¼, S½ of SE¼ Sec 14, NW¼ of NE¼, S½ of NE¼, NW¼, SW¼, NE¼ of SE¼ Sec 15, S½ of SW¼ Sec 22, W½ of NE¼, NE¼ of SW¼, SW¼ of SW¼, NW¼ of SE¼ Sec 23, NW¼ of NW¼ Sec 26, NE¼, N½ of NW¼, NE¼ of SE¼, W½ of SE¼ Sec 27, W½ of NE¼ Sec 34, NE¼ of SE¼, E½ of NE¼, NW¼ of NW¼, S½ of NW¼ Sec 14, NE¼ of NE¼ Sec 15, S½ of SE¼ Sec 22, all in T 12 N, R 14 W, M. D. M. $112.61

18—Weihe, Harry A. SW¼ of SW¼ Sec 14, N½ of NE¼, SE¼ of NE¼ Sec 22, W½ of NW¼ Sec 23, T 12 N, R 14 W, M. D. M. $18.43

HANSEN SCHOOL DISTRICT

23—Philbrick, J. C. Fr NE¼ of NE¼ Sec 35, Fr Lots 4 and 5 Sec 36, T 16 N, R 15 W, M. D. M. $5.26

KEENE SCHOOL DISTRICT

26—Bank of America National Trust and Savings Assn. Lot 2, Sec 33, T 16 N, R 15 W, M. D. M. $22.69

30—Standish and Hickey, Inc. SW¼ of SE¼ Sec 3, T 15 N, R 15 W, M. D. M. $3.21

ORNBAUN SCHOOL DISTRICT

35 — Benson, Henry P., Green, Maude B., Blinn, Ruth B., Warner, Francesca P., Haight, Dora B., Benson, John P. W½ of NE¼ Sec 28, T 13 N, R 14 W, M. D. M. $6.24

96 — Symmes, Hannah C., Critchfield, Alice M., Nelson, Otto W., John E. and Leslie R. 1/5 each. E½ of SW¼ Sec 9, T 11 N, R 13 W, M. D. M. $10.22

98—Weihe, Harry A. That portion of Lot 11 lying S of center line of Palmer Creek Sec 19, T 12 N, R 13 W, M. D. M. NE¼ of SW¼, S½ of SW¼, S½ of SE¼ Sec 10, SW¼ of NW¼, NW¼ of SW¼, SE¼ of SW¼, SW¼ of SW¼ Sec 13, N½ of NW¼, SW¼ of NW¼ Sec 24, T 12 N, R 14 W, M. D. M. $36.98

99—Wilson, Harry T. Lot 18, Sec 18, Lots 8, 13 Sec 19, T 12 N, R 13 W, M. D. M. $9.09

The above property to be deeded to the State. See sale No. 82 in addenda to this list.

YORKVILLE SCHOOL DISTRICT

140—Standish and Hickey, Inc. SW¼ of NW¼, NW¼ of SW¼ Sec 17, NE¼ Sec 18, T 12 N, R 12 W, M. D. M. $35.93

ANDERSON SCHOOL DISTRICT

147—Adams, A. Lot in Boonville bd on N by Duff, S and E by County Road, W by Ed Singley $14.45

149 — Anderson Valley Apple Show and Fair. Lot in Boonville, 138.9 ft front and 276 ft 8 in deep, being same land distributed to said Apple Show and Fair by a Decree of Distribution recd in Bk 60, P 272, less land conveyed to State of Calif. Lot in Boonville beg at the most Sly corner of above lot, th S 53° 24' W 150 ft, th N 36° 34' W 138.9 ft, th N 53° 24' E 150 ft and th S 36° 34' E 138.9 ft to pt of beginning $32.36

151 — Anderson Valley Apple Show and Fair. Lot in Boonville known as the "Christian Church Lot" bd NWly by lot of Ferrell, NEly by State Highway, SEly by lot of self, 50 ft front. Lot in Boonville bd NEly by the "Christian Church Lot," SEly by lot of self, SWly by lot of Nina C Vallier and NWly by lot of Ferrell, 50 ft x 52.75 ft. $1.92

152—Babcock, David E. A portion of SW¼ Sec 2, T 13 N, R 14 W, M. D. M. Beg at a stake in the middle of the Road marked "M" at the NE cor of lands conveyed by T. E. Rawles to P. D. Babcock by Deed recd in Bk 111 of Deeds, page 20. Th S 27° 45' E 12.20 chs, th S 64° W 10.20 chs, th N 32° W 12.20 chs to center of above mentioned road, th N 64° E along the center of said road, 11 chs to pt of beg, being same land desc in deed recorded in Bk 64, page 300 .... $29.35

154—Benson, H. P. et al. SE¼ of SW¼, SW¼ of SE¼ Sec 21, T 13 N, R 14 W, M. D. M. $6.40

174—DeRosier, Anna E. 8 acres near Boonville, situate in Sec 11 and 12, T 13 N, R 14 W, M. D. M. bd N by lot of Blevins and School lot, E by County Road, S by land of Singley and W by land of Caldwell, less land sold to State of Calif. $12.26

180—Hanscome, Beulah Robinson. A portion of N½ of SW¼ Sec 12 being the S 1/3 of the following. Beg at the center of Sec 12, T 13 N, R 14 W, M. D. M. th S 54° W 459 ft, S. 86° 30' W 808.5 ft, th N 68° 30' W 135 ft to pt of beg. Th N 34° 30' W 271.8 ft. S 58° 30' W 100 ft, S. 34° 30' E 271.6 ft, th N 58° 30' E 100 ft to pt of beg. $3.75

183—Hodge, Mrs. Madeline P. 1/3; McAbee, Mrs. Arline L. 1/3; McAbee, Glenn E. E½ of NW¼ Sec 10, T 13 N, R 14 W, M. D. M. $6.45

188—Jackson, Harry L. N½, N½ of SE¼, NE¼ of SW¼ Sec 1, T 13 N, R 13 W, M. D. M. $19.04

201—Lawson, D. P. and Clara I. Fr W½ of SW¼ Sec 2, Fr E½ of SE¼ Sec 3, T 13 N, R 14 W, M. D. M. being a portion of same land desc in a deed of record in Bk 179 of deeds, Page 339 $64.95

202—Lawson, D. P. and C. I. SW¼ of NW¼, W½ of SW¼, NE¼ of SW¼ and NW¼ of SE¼, less 2½ A in State Highway 160,234, Sec 13, Fr N½ of NE¼, S½ of NE¼, N½ of SE¼, and SE¼ of SE¼ Sec 14, E½ of NE¼ Sec 23, W½ of NW¼ Sec 24, all in T 13 N, R 14 W, M. D. M. excepting from the lands in above Sec 14, the timber, rights of way etc., desc in a deed of record in Bk 90 of deeds, P 614 .... $152.43

219—Nichols, Stella R. Beg at ctr of Sec 12, T 13 N, R 14 W, M. D. M. th S 54° W 459 ft, S 86° 30' W 808.5 ft, N 68° 30' 135 ft to NW cor of Joe Robinson's fence, th on exterior bdys of land to be desc, N 34° 30' W 271.8 ft, th S 58° 30' W 100 ft, th S 34° 30' E 271.6 ft, th N 58° 30' E 100 ft to beg, less S 1/3 sold to Beulah R. Hanscome. 97/107 .... $10.51

237—Robinson, O. H. Fr SW¼ of SW¼, Fr N½ of SW¼, Sec 12, T 13 N, R 14 W, M. D. M. less about 1/3 A sold to State of Calif, 160/200. Less .46 A sold to Mendo Co for road purposes and less .11 A sold to State of Calif 68/172 and less .62 A sold to Stella R. Nichols 83/176 .... $36.38

253—Vallier, Nina C. Fr S½ of SE¼ Sec 2, Fr N½ of NE¼, Fr SE¼ of NE¼, Sec 11, T 13 N, R 14 W, M. D. M. being same land desc in deed recd in Bk 85, p 216, less 5/16 A sold to W. E. Berry et ux 116/277, less ¼ A sold to J. H. Lockard 116/318; less .554 A sold to J. L. Bivans 116/340; less ½ A sold to Anderson Valley Apple Show and Fair 116/499; less .70 A sold to Co of Mendo 120/75 .... $62.61

CON CREEK SCHOOL DISTRICT

284—Fagersten, Wallis. All of Sec 36, T 15 N, R 14 W, M. D. M. $75.40

290 — Fry, Mary Jane, Under Cont to June, H. J. A portion of Lot 4, Sec 2, A portion of Lots 1, 2, 3, 4, Sec 3, T 13 N, R 14 W, M. D. M. A portion of SW¼, A portion of S½ of SE¼, A portion of NE¼ of SE¼ and a portion of SE¼ of NW¼ Sec 34, T 14 N, R 14 W, M. D. M. being same land desc in agreement of sale by Mary Jane Fry to H. J. June, recd in Bk 58, P 303 .... $45.50

305—Johnson, James M. Undivided ½ interest in NE¼ of SW¼ Sec 3, T 13 N, R 14 W, M. D. M. $2.91

307—Lawson, D. P. and Clara I. Portions of W½ of NW¼, SE¼ of NW¼ and N½ of SW¼ Sec 2, Also portions of E½ of NE¼, SW¼ of NE¼ and NE¼ of SE¼ and all of NW¼ of SE¼ Sec 3, being same land desc in a decree quieting title, recorded in Bk 93, P 317. SW¼ of SE¼, land only, Sec 3, all in T 13 N, R 14 W, M. D. M. $311.03

314—Marcy, Minnie M. E½ of SW¼, Lot 4 Sec 19, Lot 1 Sec 30, T 14 N, R 13 W, M. D. M. $7.71

318—Northwestern Redwood Co. W½ of NE¼, NW¼ Sec 28, T 15 N, R 14 W, M. D. M. $150.30

319 — Ornbaun, Henry T. and Estes, George H. NE¼ of SW¼ Sec 21, T 14 N, R 13 W, M. D. M. $1.95

320—Ornbaun, H. T. and Delia Bell. Fr NE¼ Sec 3, T 13 N, R 14 W, M. D. M. being same land desc in Deed recd in Bk 37, P 218, and in Deed recd in Bk 62, P 104 .... $11.32

321—Ornbaun, Thos. SE¼ of NW¼, Fr NW¼ of NE¼, Fr SW¼ of NE¼ and Fr NE¼ of NW¼, a portion of Lot 3 Sec 3, all in T 13 N, R. 14 W, M. D. M. as desc in Deed recd in Bk 3, P 315 .... $29.27

346—Standish, Miles, Allen M. and Beatrice M. Trustees ½; Hickey, H. B. ½. Lots 1, 2, 4, S½ of NW¼ Sec 4, An undivided ½ int in Lot 3, Sec 4, T 13 N, R 14 W, M. D. M. Lots 1, 2, 4, W½ of SW¼ Sec 2, Lot 1, SE¼ of NE¼, E½ of SE¼, SW¼ of SE¼ Sec 3, W½ of NW¼ Sec 11, SW¼ of SW¼ Sec 29, and undivided ½ int in E½ of SW¼ Sec 33, T 14 N, R 14 W, M. D. M. NW¼ of SE¼, N½ of SW¼, SW¼ of SW¼ Sec 26, S½ of NW¼, SW¼, N½ of SE¼, SE¼ of SE¼ Sec 27, E½ of E½ Sec 28, SE¼ of NW¼, E½ of NE¼, E½ of SW¼, SW¼ of SW¼ Sec 33, NW¼, S½ of NE¼, N½ of S½, SE¼ of SE¼ Sec 34, W½ of SW¼, SE¼ of SW¼, SW¼ of SE¼ Sec 35, T 15 N, R 14 W, M. D. M. $661.90

347—Standish, Miles, Allan M. and Beatrice M. Trustees, Hickey, H. B. and Pesula, C. J. Timber on Fr N½ of NW¼, Fr SE¼ of NW¼, Fr SW¼ of NE¼ Sec 25, and on Fr S½ of SE¼ Sec 15, and on NW¼ of NW¼ and NE¼ of NE¼ Sec 22, T 14 N, R 14 W, M. D. M. being same timber desc in Bk 99 of deeds, P 194. Timber on Fr of NE¼ of NE¼ Sec 26, Timber on Fr SE¼ of SW¼ and SW¼ of SE¼ Sec 23, Timber on Fr SE¼ Sec 22, T 14 N, R 14 W, M. D. M. $31.05

352—Tape, Frank H. S½ of Sec 7, SW¼ of SW¼ Sec 8, NW¼ of NW¼ Sec 17, E½ of SW¼, NW¼ of SE¼ and S½ of SE¼ Sec 6, Lot 2, E½ of NW¼ and NE¼ Sec 7, SW¼ of NW¼ Sec 8, T 14 N, R 13 W, M. D. M. $78.01

355—Tindall, Maurice and Alice. SW¼ of NE¼, NW¼ of SE¼ Sec 14, S½ of NW¼, Fr N½ of SW¼, N½ of SW¼ of SE¼ and 2 acres in NE cor of SE¼ of SW¼ Sec 14, Fr S½ of SW¼ land only, Sec 11, N½ of NW¼, less 14.59 acres, land only Sec 14, Fr NW¼ of NE¼ land only Sec 14, T 14 N, R 14 W, M. D. M. $53.09

362—Willis, D. B. and Zola R. Fr. part of W½ of NE¼ Sec 34, T 14 N, R 14 W, M. D. M. being same land desc in a deed recd in Bk 19, P 265 .... $3.68

363—Witherell, W. L. Fr SE¼ of NE¼, Fr NE¼ of SE¼ Sec 34, Fr NW¼, Fr N½ of SW¼, Fr SW¼ of NE¼ Sec 35, T 14 N, R 14 W, M. D. M. particularly desc in deed, of recd in Bk 178 of deeds, P 181, excepting from the above 5.05 A reserved in a Deed recd in Bk 122, P 180 .... $41.75

INDIAN CREEK SCHOOL DISTRICT

378 — Dightman, Clarence D. and Emily Mae. SW¼ of SE¼, land only, Fr SE¼ of SW¼ Sec 17, T 14 N, R 14 W, M. D. M. being same land desc in deed recd in Bk 98, P 297 .... $7.84

379—Dightman, C. O. Fr S½ of SW¼ Sec 17, Fr NE¼ of NW¼, Fr SW¼ of NW¼, NW¼ of NW¼, NW¼ of NE¼, Fr SE¼ of NW¼, less 2.44 A conveyed to State of Calif. Sec 20, T 14 N, R 14 W, M. D. M. and 5 A in SW¼ of NW¼ Sec 20, conveyed to Jas. R. Elder, including and intending to include all property owned by C. O. Dightman in said Sec 17 and 20 .... $54.52

392 — Northwestern Redwood Company. NW¼ of SE¼, NE¼ of NW¼, NE¼ Sec 29, T 15 N, R 14 W, M. D. M. $55.40

399—Ray, Avon C. under Cont to John E. Holmgren. Fr SE¼ of SE¼ Sec 19, Fr SW¼ of SW¼ Sec 20, NW¼ of SW¼, SW¼ of NW¼, Fr NW¼ of NW¼ Sec 29, E½ of NE¼, NW¼ of NE¼ Sec 30, T 14 N, R 14 W, M. D. M. being same land desc in Deed recd in Bk 64, P 371. Also right of way over lands of J. M. Dutro as desc in Deed recd in Bk 175 of deeds, P 326. Also over lands of Standish and Hickey as per deed recd in Bk 160 of deeds, P 183. Also right of way over lands of Earl Prather as desc in Deed recd in Bk 160 of deeds, P 182 .... $82.95

406—Standish and Hickey, Inc. Fr SW¼ of SW¼, Sub to right of way to Van Zants Sec 20, Fr N½ of NW¼, SE¼ of NW¼ Sec 29, T 14 N, R 14 W, M. D. M. Lots 1, 6, 11, 14, 15, Sec 25, T 14 N, R 15 W, M. D. M. NW¼ of SW¼ Sec 29, T 15 N, R 14 W, M.D.M. including and intending to include all property owned by Standish and Hickey in said Secs in Indian Creek School Dist. $27.65

SHIELDS SCHOOL DISTRICT

440 — Northwestern Redwood Co. SE¼ of SW¼, S½ of SE¼ Sec 19, E½ of NW¼, N½ of NE¼, SW¼ of NE¼ Sec 30, T 15 N, R 14 W, M. D. M. $202.35

441—Olsen, Hammer and Minnie. E½ of NW¼, NW¼ of NW¼ Sec 11, all that part of NW¼ of NE¼ Sec 11 lying Sly and Wly of Public road leading from Cloverdale to Navarro Ridge, containing 17 A and all the S½ of SW¼ Sec 2, T 14 N, R 15 W, M. D. M. excepting from above such lands as are excepted in deed from H. Olsen to W. J. Fowler et al, T 14 N, R 15 W, M. D. M. $80.30

442—Olsen, Hammer. Beg at a point from which the Sec corner of Secs 2, 3, 10, 11, T 14 N, R 15 W, M. D. M. bears S 89° W 2533.74 ft distant, th S 43° 59' E 421.63 ft, S 51° 55' W 40.60 ft, S 35° 29' E 235.50 ft, S 51° 08' W 248.20 ft, S 36° E 746.80 ft, S 89° 16' E 368.77 ft to an iron pin on W side of County road as present traveled, th N 37° 30' W along County road, 141.95 ft, N. 31° 34' W 333.81 ft, N 30° 46' W 312.60 ft, N 26° 18' W 202.75 ft, N 21° 19' W, 504.63 ft, N 39° 54' W 122.09 ft to an iron pin driven in the ground on W side of County road, th leaving said road S 62° 08' W 270.17 ft to pt of beginning. Also land beg at a pt from which the Sec cor to Secs 2, 3, 10, 11, T 14 N, R 15 W, M. D. M. bears S 80° 05' W. 2689.62 ft distant and running th N 1° 55' E 870 ft, N 88° 26' W 694.47 ft to a pin on E side of County road, th S 36° 49' E along said road 100.90 ft to pt of beg, containing in the aggregate 17.86 acres, in T 14 N, R 15 W, M. D. M. $19.04

448—Standish and Hickey, Inc. SE¼ of NW¼ Sec 19, Lots 3, 4, SE¼ of NE¼ Sec 30, T 15 N, R 14 W, M. D. M. $11.49

COUNTS SCHOOL DISTRICT

460 — Cook, S. G., Heirs of NW¼ of SE¼, NE¼ of SW¼ Sec 24, T 15 N, R 15 W, M. D. M. $37.29

462—Dightman, C. O. Fr SW¼ of NE¼, Fr W½ of SE¼ Sec 33, T 15 N, R 15 W, M. D. M. $9.57

484—Standish and Hickey, Inc. NE¼ of NW¼, W½ of NE¼ Sec 24, T 15 N, R 15 W, M. D. M. $46.11

LAUREL SCHOOL DISTRICT

504—McCowen, Hale, Jr. SE¼ of SW¼ land only, Sec 14, T 15 N, R 15 W, M. D. M. $3.15

The above property to be deeded to the State. See sale No. 77 in addenda to this list.

509—Moore, Lit. Lot 11, Blk 15 in Wendling $5.22

511 — O'Brien, Mrs. Clara M. Lots 1, 2, 3, Blk 6, in Wendling $4.04

514—Pedro, Joe. Lot 10, Blk 15 in Town of Wendling, Lot 9, Blk 15, Town of Wendling $3.27

515 — Pardini, Ernest. Lot 1, Blk 7 in Town of Wendling $4.33

528—Standish and Hickey, Inc. SE¼ of SW¼, SE¼ of SE¼ Sec 6, NE¼ of NW¼, NE¼, N½ of SE¼, Sec 7, T 15 N, R 14 W, M. D. M., SE¼ of NE¼ Sec 9, NE¼ of NW¼ Sec 11, SE¼ of SW¼, Sec 13, W½ of SW¼ Sec 14, E½ of SE¼, Sec 15, T 15 N, R 15 W, M. D. M. $158.74

529—Stites, Ora 7/16; Sturtevant, J. A. 7/16; Sturtevant, Winnie 1/16; Stites, Susie 1/16. E½ of NW¼, Fr of W½ of NE¼, Fr SE¼ of NE¼ Sec 29, T 15 N, R 15 W, M. D. M. being same land desc in Deed recd in Bk 4, P 108 .... $44.69

SIGNAL SCHOOL DISTRICT

540 — Federal Farm Mortgage Corporation. SW¼ of NE¼, land only, Sec 22, T 14 N, R 15 W, M. D. M. $11.12

543 — Greenwood Ranch Co. SW¼ of NW¼, Sec 28, T 14 N, R 15 W, M. D. M. $3.15

560—Standish and Hickey, Inc. Lots 11, 12, 20, Sec 21, W½ of SW¼ Sec 22, T 14 N, R 15 W, M. D. M. $49.95

GASKILL SCHOOL DISTRICT

580 — Hedrick, Orville L. Lots 1, 2, 3, 4, 5, 9, 16 Sec 3, Lot 1 Sec 10, T 11 N, R 12 W, M. D. M. SE¼ Sec 34, W½ of SW¼ Sec 35, T 12 N, R 12 W, M. D. M. $38.89

593 — Lyons, Bert J. S½ of NE¼ Sec 7, T 12 N, R 11 W, M. D. M. $6.35

606—Schwartz, H. B. and Maud P. ½ int each. N½ of NE¼ Sec 7, N½ of NW¼ Sec 8, T 12 N, R 11 W, M. D. M. $35.38

ALDER GLEN P. M. SCHOOL DISTRICT

635—Cotton, Gertrude A. NE¼ of SE¼ Sec 19, T 12 N, R 10 W, M. D. M. $4.93

645—Hall, Eugene. Lots 10, 11, 12, S½ of SW¼ Sec 12, Lots 1, 2, 3, 5, 6, 7, 8 Sec 13, T 12 N, R 10 W, M. D. M. N½ of NW¼, SW¼ of NW¼ Sec 18, T 12 N, R 9 W, M. D. M. $12.88

653—Laidlaw, R. D. and Howard, Clarence C and Lena. NW¼ of SW¼ Sec 12, T 12 N, R 10 W, M. D. M. $1.69

669 — Schroeter, A. W. N½ of SE¼ of NW¼, NE¼ of NW¼, W½ of NE¼ Sec 30, T 12 N, R 9 W, M. D. M. $16.10

670—Smith, John Sidney. Lots 1, 2, 3, 4, 5, 6, 7, 8, NE¼ of NW¼, SE¼ of SW¼ Sec 21, W½ of W½ Sec 22, N½ of NW¼ Sec 28, T 12 N, R 10 W, M. D. M. $48.18

671 — Smith, John Humbert. Lots 8, 9, 10, 11, N½ of SW¼ and SW¼ of NW¼ Sec 8, E½ of SW¼, W½ of SE¼ Sec 22, NE¼ of SE¼, NE¼ Sec 17, T 12 N, R 10 W, M. D. M. $57.30

673—Tyler, Amanda E. 1/3, Oscar A. 1/6, Grace M. 1/6, Smedburg, Mary 1/6. SE¼ of NW¼, SW¼ of SW¼, N½ of SW¼, Sec 18, N½ of NW¼, SE¼ of NW¼, SW¼ of NE¼, SE¼ Sec 19, SW¼ Sec 20, T 12 N, R 9 W, M. D. M. $75.12

ALDER GLEN P. M., CLOVERDALE PARK

681—Atwell, P. J. and Thelma. Lots 2, 3, Blk 4, Sub 1, C. Pk. $2.28

683—Badouin, Alfred. Lots 27, 28, 29, Blk 13, Sub 1, C. Pk. $3.15

684—Baker, Samuel. Lots 41, 42, 43, Blk 41, Sub 3, C. Pk. $3.15

688—Bauer, Wm. F. Lots 45, 46, Blk 9, Sub 1, C. Pk. $2.28

692—Berger, Martha. Lots 19, 20, 21, 52, 53, Blk 4, Sub 1, C. Pk. $5.43

The above property to be deeded to the State. See sale No. 30 in addenda to this list.

693—Bergeron, N. A. Lot 21, Blk. 9, Sub 3, C. Pk. $1.40

696 — Blanchard, William M. Lot 38, Blk 14, Sub. 3, C. Pk. $1.40

697—Booksin, L. A. Lots 10, 11, 12, Blk 14, Sub 2, C. Pk $3.15

699—Boyea, Oliver. Lots 27, 28, Blk 12, Sub 3, C. Pk. $2.28

700—Boynton, Carrie. Lots 18, 19, Blk 10, Sub 3, C. Pk. $2.28

704—Brown, Sara. Lots 69, 70, Blk 19, Sub 3, C. Pk. $2.28

708—Byrne, Mrs. A. E. Lots 40, 41, 42, Blk 11, Sub 2, C. Pk. $3.15

709—Byrne, Joseph F. Lots 43, 44, 45, Blk 11, Sub 2, C. Pk. $3.15

710—Callender, Effie M. Lots 3 and 18, Blk 12, Lots 7, 8, Blk 17, Sub 2, C. Pk. $4.56

711—Carlson, Hilma C. Lots 28, 29, 30, Blk 11, Sub 2, C. Pk. $3.15

714—Catford, Ida S. and Dudley A. Lots 55, 56, Blk 8, Sub 1, C. Pk. $2.28

716—Chamberlain, Leila. Lots 23, 24, Blk 13, Sub 1, C. Pk. $2.28

717—Chamberlain, L. M. Lot 30, Blk 13, Sub 1, C. Pk. $1.40

721—Cook, E. J. Lots 2, 3, 4, 5, Blk 25, Sub 1, C. Pk. $4.04

727—Crew, Alice. Lots 15, 16, Blk 12, Sub 2, and Lots 17 to 23 inc, Blk 13, Sub 2, C. Pk. $8.97

729—Davis, J. S. Lot 3, Blk 14, Lot 15, Blk 26, Sub 3, C. Pk. $2.80

732—Desmond, Annette V. Lots 26, 27, Blk 4, Sub 1, C. Pk. $2.28

733—De Vant, George and Wilhelmine. Lots 50, 51, 52, Blk 43, Sub 3, C. Pk. $3.15

737—Enos, Harry. Lots 14, 15, 16, 17, Blk 27, Sub 3, C. Pk. $4.04

738—Evans, Hugh P. Lots 26, 27, Blk 27, Sub 3, C. Pk. Lots 29, 30, Blk 6, Lots 55, 56, Blk 9, Sub 1, C. Pk. $6.84

The above property to be deeded to the State. See sale Nos. 33 and 34 in addenda to this list.

740 — Fenelon, Elizabeth A. ½ int., Gertrude A. 1/6, Raymond A. 1/6, Margaret C. 1/6. Lots 1, 28, 29, 30, 31, 32, Blk 12, Subdn 1, C. Pk. $3.05

741—Dobbi, Margaret. Lots 2, 3, Blk 5, Sub 1, C. Pk. $2.28

743—Ferrea, Henrietta. Lot 56, Blk 43, Sub 3, C. Pk. $1.40

744—Finn, David A. Lots 35, 36, 37, 38, Blk 41, Sub 3, C. Pk. $4.04

745—Finn, Mrs. J. H. Lots 32, 33, 34, Blk 44, Sub 3, C. Pk. $3.15

750 — Frates, Mrs. Mary S. C. Lots 12, 26, 27, Blk 1, Sub 3, C. Pk. $3.68

The above property to be deeded to the State. See sale No. 35 in addenda to this list.

752 — Gardner, Mrs. Mary E. Lots 5, 6, Blk 24, Sub 1, C. Pk. $2.28

The above property to be deeded to the State. See sale No. 1 in addenda to this list.

753 — Ghiorso, Frank L. Lots 46, 47, 48, Blk 13, Sub 3, C. Pk. $3.15

754—Goodhue, Chas. H. Lots 18, 19, 20, Blk 44, Sub 3, C. Pk. $3.15

757—Gregory, Geo. M. Lot 6, Blk 13, Sub 3, C. Pk. $1.40

760—Haberfellner, John. Lots 22, 23, Blk 28, Sub 1, C. Pk. $2.28

763—Heaney, Joseph. Lots 44, 45, Blk 1, Sub 1, C. Pk. $2.28

764 — Heidewald, William P. Lots 1, 2, Blk 15, Sub 3, C. Pk. $1.35

768—Hoover, J. R. Lot 2, Blk 2, Sub 1, C. Pk. $1.40

769—Hough, W. H. Lots 6, 7, 8, Blk 7, Sub 1, C. Pk. $3.68

770—Howland, Ray. Lots No 20, 21, 22 and 23, in Blk 8, Subdn 3, C. Pk. $2.20

773—Ingold, Sophie K, Oswald G. and Herman W. Lots 30, 31, 32, Blk 40, Sub 3, C. Pk. $3.15

774—Jacobson, Geo. Lots 9, 10, 11, 12, 13, 14, Blk 9, Sub 3, C. Pk. $6.30

779—Joice, Chas. H. Lots 74, 75, 76, Blk 43, Sub 3, C. Pk. $3.15

780—Jung, Christopher. Lots 40, 41, 42, Blk 13, Sub 3, C. Pk. $3.15

781—Kapacek, James. Lot 21, Blk 24, Sub 1, C. Pk. $1.40

785—Kennedy, Violet. Lots 9, 10, 11, Blk 4, Sub 1, C. Pk. $3.15

787—Kinman, Joseph F. Lots 30, 31, 32, Blk 13, Sub 3, C. Pk. $3.15

789—Knight, Thomas L., Pierson, Eva, Sampson, Josephine, Lowe, Alice J., Bane, Alice N. 1/5 each. Lots 1, 2, 3, 4, 5, 16, 17, 18, 19, 20, Blk 7, Sub 1, C. Pk. $9.35

792—Lewis, Annette M. Lots 15, 16, Blk 20, Sub 1, C. Pk. $2.28

798—Lowman, Mrs. J. D. Lot 34, Blk 29, Sub 3, C. Pk. $1.40

804—McKellar, Norman. Lots 19, 20, 21, Blk 21, Sub 1, C. Pk. $3.15

805—McMahon, Emily. Lots 36, 37, 38, Blk 26, Sub 3, C. Pk. $3.15

808—MacFarlane, W. J. Lots 49, 50, 51, Blk 8, Sub 1, C. Pk. $3.15

809—Madsen, A. P. Lot 14, Blk 1, Lot 9, Blk 2, Sub 3, C. Pk. $2.80

810—Marsellis, Lyle H. Lots 11, 12, Blk 11, Sub 1, C. Pk. $2.28

811—Mathiesen, M. L. Lots 61, 62, 63, Blk 43, Sub 3, C. Pk. $3.15

814—Merwin, Katherine. Lots 39, 40, Blk 3, Sub 1, C. Pk. $2.28

The above property to be deeded to the State. See sale No. 37 in addenda to this list.

815—Metzner, Wm. A. Lots 21, 22, Blk 15, Sub 1, C. Pk. $2.28

820—Moore, Andrew. Lots 1, 2, 3, Blk 19, Sub 1, C. Pk. $3.15

821—Moore, Andrew. Lots 4, 5, 6, Blk 19, Sub 1, C. Pk. $3.15

829—Parkinson, Edna. Lots 7, 8, 9, Blk 34, Sub 3, C. Pk. $3.15

830—Peterson, Albert. Lots 31, 32, 33, Blk 11, Sub 2, C. Pk. $3.15

832—Price, David. Lots 39, 40, Blk 41, Sub 3, C. Pk. $2.28

838—Raymond, Bartha. Lots 11, 12, 13, 17, 18, 19, 20, 21, 22, Blk 12, Sub 1, C. Pk. $8.46

The above property to be deeded to the State. See sale No. 41 in addenda to this list.

839—Raymond, R. A. Lots 14, 15, 16, Blk 12, Sub 1, C. Pk. $3.15

The above property to be deeded to the State. See sale No. 40 in addenda to this list.

840 — Remey, Mrs. Gertrude. Lots 69, 70, 71, Blk 9, Sub 1, C. Pk. $3.15

844—Roberts, L. V. Lots 48, 49, Blk 9, Sub 1, C. Pk. $2.28

847—Ryan, Charles H. Lot 4, Blk 1, Sub 3, C. Pk. $1.40

848—Samuel, Gladys H. Lot 16, Blk 16, Sub 1, C. Pk. $1.40

849—Saracco, Peter, Paul and Mairo. Lots 1 to 12 inc, Blk 35, Sub 3, C. Pk. $11.10

The above property to be deeded to the State. See sale No. 42 in addenda to this list.

851—Sauter, Katrina. Lot 10, Blk 22, Sub 3, C. Pk. $1.40

853—Scott, Nettie. Lots 37, 38, 39, Blk 13, Sub 1, C. Pk. $3.15

855—Shepherd, Wm. Lots 8 to 11 inc, Blk 18, Sub 3, C. Pk. $4.04

862—Smith, Julia A. Lots 22, 23, Blk 4, Sub 1, C. Pk. $2.28

864—Spencer, J. C. Lot 30, Blk 4, Sub 1, C. Pk. $1.40

The above property to be deeded to the State. See sale No. 43 in addenda to this list.

865—Stanton, Harriet N. Lot 57, Blk 8, Sub 1, C. Pk. $1.40

868—Stephens, Walter H. Lots 85, 86, 87, Blk 42, Sub 3, C. Pk. $3.15

The above property to be deeded to the State. See sale No. 44 in addenda to this list.

871—Taber, George M. Lot 37, Blk 9, Sub 1, C. Pk. $1.40

878—Turman, P. C. Lots 21, 22, Blk 1, Sub 1, C. Pk. $2.28

879—Walcom, Alfred F. Lots 74, 75, Blk 42, Sub 3, C. Pk. $2.28

882—Ward, D. F. Lots 12, 13, Blk 6, Sub 2, C. Pk. $2.28

884—Wicks, Elmer. Lots 41, 42, 43, 44, Blk 8, Sub 3, C. Pk. $4.04

886—Williams, Mrs. D. Lot 11, Blk 45, Sub 3, C. Pk. $1.40

888—Williams, James A. Lots 14, 15, Blk 8, Lots 5, 6, Blk 13, Sub 2, C. Pk. $4.56

889 — Zeiz, Mrs. Elsie M. Lots 12, 13, Blk 4, C. Pk. $2.28

The above property to be deeded to the State. See sale No. 47 in addenda to this list.

890—Williamson, B. E. Lot 5, Blk 27, Sub 3, C. Pk. $1.40

The above property to be deeded to the State. See sale No. 46 in addenda to this list.

FOUNTAIN SCHOOL DISTRICT

908—Propper, Adolph. W½ of NW¼ Sec 36, T 13 N, R 12 W, M. D. M. $6.40

The above property to be deeded to the State. See sale No. 4 in addenda to this list.

912—Russ, Frank O. and Pearl Jane. Lot near Sanel bd N by Feliz Creek, S and E by land of Frank M Howell, W by State Highway. Also beg at NE cor Tract 2, Duncan Est. th S 47° 30' E 187. 43 ft to W line of State Highway, th S 16° 3½' E 322.40 ft, th S 74° W 100 ft, th N. 16 3½' W 100 ft, th N 74 E 68.93 ft, th N 29 W 269.94 ft, th N 75° 30' W 174. 24 ft and th N 62 E 141.36 ft to pt of beginning $119.20

914—Schwartz, H. B. and Maud P., ½ int each. Lots 16, 17, 18, E½ of SW¼, S½ of SE¼ Sec 6, T 12 N, R 11 W, M. D. M. $14.10

HOPLAND SCHOOL DISTRICT

930—Douglas, Nellie. Lot No 6 in Rice and Baltzell survey of Sanel Rancho $35.53

932 — Duncan, Jennie A, now Jennie A. Cooper. A part of Lot 28 Sanel Rancho, bd N by land of Rosasco, E and S by lands of Geary, W by N W P R R right of way $69.05

937—Geary, Thomas J et al and Geary W. Finlaw and Hubbard, Wm. B. Trustees. Part of Lot 28 Sanel Rancho bd N by land of Rasassco, E by Russian river, W by land of Jennie A Cooper, and S by Lot 29 of said rancho. Lot 29 of Sanel Rancho $528.41

940—Harris, Gregory Wallace. Fowler, Virginia Harris. Part of Lot 11 of the Rice and Baltzell survey of Rancho De Sanel, bd N by land of Peter Strusz, E by County road leading from Hopland to Cloverdale, S by land of C E Leck and W by land of Peters Est. $134.70

981—Wada, Mazuka, Hires and Kumeyo. Land in Hopland beginning at a point on the Sly line of Lot 43 said pt being 100 ft Wly from SE corner of said Lot 43, running th N 33° 45' E 150 ft, th S 56° 15' E 464 ft, th N 33° 45' E 230 ft, th S 28° 45' E 290.92 ft, th S 69° 45' W 730 ft, th N 31° 45' E 656 ft more or less to the Ely line of Main St, th N 33° 45' E 104 ft, Th S 56¼° E 200 ft, Th N 33° 45' E 30 ft more or less to the pt of beg. less 1 1/3 acres situate within the Hopland Street Lighting District $20.75

982—Wada, Mazuka and Hires and Kumeyo. Land in Hopland beg at a pt on the Sly line of Lot 43, said pt being 100 ft Wly from the SE cor of said Lot 43, th N 33° 45' E 150 ft, th S 56° 15' E 464 ft to the NE cor of Lot 55, th along the Sly line of Lots 55, 56, 44 and 43 to the pt of beg. Also beg on the S line of Lot 43 Town of Hopland distant 100 ft from the SE cor of said lot and run S 33° 45' W 25 ft, th N 56½° W to the center line of State Highway for a pt of beg, th on exterior bdy of land to be desc S 56½° E 150 ft, S 33° 45' W to N line of land of North Bay Farms Co, th N 31° 45' W to the center of said Highway, th N along center line of Highway to pt of beg, less that portion in Highway $3.89

SANEL SCHOOL DISTRICT

1003—Cooper, Allen and Clara G. Tract in Sanel Rancho bd N and W by land of Wm Duncan, S and E by land of Vella and Milani $35.76

1004—Cooper, Mrs. Clara. NE¼ of NW¼, W½ of NE¼ Sec 34, T 13 N, R 12 W, M. D. M. less 1 A sold to H Sierck, less 2 A sold to E Schmidt $15.93

1005 — Corey, Joseph. SW¼ Sec 26, NE¼ of SW¼, NW¼ of SE¼, S½ of SE¼, SE¼ of SW¼, all that part of E½ of NE¼ of SE¼ lying S and E of the old Yorkville road which runs through said subdivision, Sec 27. Also beginning at the SW corner of the NE¼ of SE¼ running N 10 chs thence E at right angles 11.28 chs, Th S at right angles 10 chs, th at a right angle W 11.28 chs to pt of beg Sec 27, T 13 N, R 12 W, M. D. M. less 15 A in County road $36.62

1017—Duncan, Jennie A., Now Cooper, Jennie A. Tract in Sanel Rancho bd N by land of Rossasco, S by land of Allen Cooper and land of Milani and Vella, E by County road, Peters and T J Geary land and W by land of Hopper, less Lot sold to Shimmin and Lot sold to Metzler $37.46

1024—Fromme, Silvia V. and Callizo, Salvador. Lots 2, 3, 4, 5 and W½ of lots 6 and 7 Sec 2, Lots 1, 2, 3, 4, 6, 8 and E½ of Lot 5 Sec 3, Lots 1, 2, 6 and E½ Lot 7, Sec 4, T 12 N, R 12 W, M. D. M. E½ of SE¼, SW¼ of SE¼ Sec 33, SW¼ of SW¼ Sec 34, T 13 N, R 12 W, M. D. M. $115.19

1025—Geary, Thomas J. et al and Geary, W. Finlaw and Hubbard, Wm. B., Trustees. Lot 21 Rice and Baltzell survey of Sanel Rancho $65.10

1037—Jones, Fern. Lot 3, Blk 6, Grand Center $4.85

1038—Jones, Ralph K and Fern. Lot 2, Blk 6, Grand Center $5.46

1041—Lambert, Carl. Lots 4 and 5, Blk 1, Grand Center, being same land desc in Deed recd in Bk 85, P. 269 .... $49.75

1060 — Ornbaun, Raymond C. SW¼ of SW¼ Sec 12, W½ of NW¼, NW¼ of SW¼ Sec 13, T 13 N, R 13 W, M. D. M. $3.15

1071 — Schwartz, H. B. and Maud P. ½ Ea. NE¼ of SE¼ Sec 1, T 12 N, R 12 W, M. D. M. $2.63

1089—Toft, Henry. An und ½ int in SW¼ of SW¼ Sec 15, S½ of S½ Sec 16, T 13 N, R 12 W, M. D. M. $8.16

1090 — Toft, Henry and Dora. E½ of NE¼ Sec 20, N½ of NW¼ Sec 21, T 13 N, R 12 W, M. D. M. $12.28

1094—Vassar, William D. Lots 8, 9 and 12 and W½ of Lot 11 Sec 2, Lots 7, 9, 10 and E½ of Lot 11 Sec 3, E½ of Lot 10 Sec 4, T 12 N, R 12 W, M. D. M. $45.54

LIMA SCHOOL DISTRICT

1114—Graham, W. S. Tract in Sanel Rancho bd N and E by land of Cowsert, S by land of Ruddick, W by County road. And also house and lot on W side of County Road $19.04

McDOWELL SCHOOL DISTRICT

1138—Allen, Mrs. Cecelia. NE¼ of NE¼ Sec 33, T 13 N, R 10 W, M. D. M. $10.10

1149—Dini, Filippini. E½ of Lot 6, Sec 2, T 12 N, R 11 W, M. D. M. $11.60

1157—Johnson, David L. S½ of NW¼, N½ of SW¼ Sec 21, T 13 N, R 10 W, M. D. M. $13.99

1160—Lee, John J. and Lucille W. E½ of NW¼, NE¼ of SW¼, NW¼ of SE¼, Sec 25, T 13 N, R 11 W, M. D. M. $33.25

1171 — Thompson, Mrs. O. S. Tract No 2, bd N by U. S., S by County road, E by land of M Salinger, W by U. S. land, being Fr S½ of SE¼, SE¼ of SW¼ Sec 15, and N½ of NE¼ and NE¼ of NW¼ Sec 22, T 13 N, R 11 W, M. D. M. $32.37

1172 — Toft, Henry and Dora. Lots 7, 12, SE¼ Sec 8, Lots 1, 2, 4, 5, 11 and 12, W½ of E½ Sec 17, T 13 N, R 10 W, M. D. M. $70.39

1173—Vassar, Eugene. Land in McDowell Valley bd N and S by land of Mrs. O. S. Thompson, E by land of Buckman and W by Daw Ranch, portion of S½ of SE¼, Sec 15, T 13 N, R 11 W, M. D. M. being same land desc in deed recd in Bk 16, P 85 .... $18.90

WILLOW SCHOOL DISTRICT

1201—Johnson, J. C. A portion of Lot 58 Yokayo Rancho, bd N by land of G C Burke, E by State Highway, S by land of L J Romer, and Grant line, and W by Grant line, less 28/100 A sold to Romer 116-177, also portions of Lots 5 and 6 Sec 9, T 14 N, R 12 W, M. D. M. $29.32

1204 — Lambert, Lottie, under Con to Justus, Carl A. and Doris B. S½ of SW¼, NW¼ of SW¼ Sec 1, SE¼ of NE¼, E½ of SE¼ Sec 2, NE¼ of NW¼, NE¼, N½ of SE¼, SE¼ of SE¼, less about 3 A in County road Sec 11, NE¼ of NW¼, NE¼ of SW¼, W¼ of W½ Sec 12, N½ of NW¼, SE¼ of NW¼ Sec 13, NW¼ of SW¼, less about 3 A in County road, Sec 14, T 14 N, R 13 W, M. D. M. $55.39

1208—O'Rourke, Jos. M. Lots 3, 4, SE¼ of NW¼ Sec 3, T 14 N, R 13 W, M. D. M. $20.46

1209—Ornbaum, Henry T. and Estes, George H. E½ of NW¼ Sec 21, T 14 N, R 13 W, M. D. M. $3.01

Road District No. 2

HANSEN SCHOOL DISTRICT

1222—Bank of America National Trust and Savings Assn. Lots 7, 9, 10, 12 Sec 1, T 16 N, R 14 W, M. D. M. $12.04

1267—Standish and Hickey Inc. NE¼ of SE¼ Sec 5, SE¼ of SE¼ Sec 8, S½ of SE¼ Sec 9, Lot 4, N½ of Lot 5, Sec 18, Lot 28, Sec 30, Lots 24, 25, 26, 32, 33 Sec 31, T 16 N, R 14 W, M. D. M. SW¼ of SW¼ Sec 13, N½ of NW¼, SW¼ of NW¼ Sec 24, Lot 8 Sec 25, T 16 N, R 15 W, M. D. M. $103.43

1268—Swayne, Dora O. 1/3 int., Standish and Hickey Inc 2/3 int. Lots 19, 20, S½ of SE¼, NE¼ of SE¼ Sec 7, W½ of SW¼ Sec 8, NW¼ of NW¼ Sec 17, N½ of Lot 11, NE¼, NE¼ of SE¼ Sec 18, E½ of NE¼ Sec 19, NW¼ Sec 20, E½ of SW¼, W½ of SE¼, SE¼ of SE¼ Sec 28, Lot 1 Sec 31, Lots 1, 3, 4, 5 and 7 Sec 32, N½ of N½, E½ of SE¼ Sec 33, T 16 N, R 14 W, M. D. M. $302.95

1269 — Stitt, Edna Terese 1/3, Smith, Mabel Annie 1/3, and Harris, Sarah Beatrice 1/3. Lot 2, Sec 18, T 16 N, R 13 W, M. D. M. $3.52

COYOTE SCHOOL DISTRICT

1276—Accornero, Luigi. A portion of Lots 3 and 4 Sec 23, T 16 N, R [illegible] W, M. D. M. and a por-

tion of Lot 150 Yokayo Rancho being same land desc in Deed recd in Bk 19, P 198, less 13.87 A conveyed to P Ronzana by Deed 85 85. 19.09 acres ... $19.25

1277—Angle, Jos. V. Lots 1, 2, 3, 4, 5, 6, 10 pct paid 1925 Sec 36, T 16 N, R 12 W, M. D. M. Lots 5, 6, 7 and 14 Sec 31, SW¼ of SE¼ Sec 30, Lots 3, 4, 8, 9, 10, 12, 13 Sec 31, S½ of N½ Sec 32, T 16 N, R 11 W, M. D. M. .. $50.98

1279—Bagge, Arthur and Comstock, William D. N½ of NW¼, SW¼ of NW¼, Sec 36, T 16 N, R 11 W, M. D. M. ... $15.48

The above property to be deeded to the State. See Sale No. 94 in addenda to this list.

1289—Conner, Mary E. SE¼ of SW¼, Sec 24, SW¼, E½ of NW¼, SW¼ of SE¼, NW¼ of NE¼ Sec 25, T 16 N, R 11 W, M. D. M. ... $27.47

1330—Wilson, John and Vere S. Lots 1, 2, 3, 4, Fr Lot 10, All Lots 11, 12, 13 of D C Anderson's revised survey to T D Orr's subdivision of a portion of Lot 165 of the Yokayo Rancho, and all that portion of said Lot 165, not included in the above Lots, that is bd on the N by the S line of McClendon School Dist, E by the Grant line, S by the S line of said Lot 165, W by the road running thru Lot 10 and the W line of Lot 4 and a continuation of said W line of Lot 4 in the same course to the south line of Lot 165 of the Yokayo Rancho, $55.59

1331—Wilson, Agnes V. A portion of D. C. Anderson's revised survey of T. D. Orr's subdivision of Lot 165 of the Yokayo Rancho. Beg at the SE cor of Lot 18 of said subdivision, th Sly along the E line of Lots 10, 9 and 5 to SE cor of said Lot 5, th Sly on a projection of the E line of said lot 5 to the Sly line of said subdn, th Wly along the S line of said Subdn to the SE cor of the Ben Culbert Tract, th N to the SW cor of Lot 16 of said Subdn, th E to NW cor of Lot 19, S 653.74 ft to SW cor of said Lot 19, th Ely along S line of Lot 19, 608.74 ft to W line of Lot 18, th S 305.97 ft to SW cor of Lot 18 and E along the S line of said Lot 18, 516. 82 ft to pt of beg. ... $87.68

CENTRAL SCHOOL DISTRICT

1342—California Grape Products Company. Lots 1 to 11 inc of Johnson's Tract, as per map of said tract on file. Fr Lot 142 Yokayo Rancho, bd N and W by land of U S A, E by land of Cunningham, S by County road. Lots 1, 2, 3, Fr Lot 4, Sandelin's subdn of Lot 141 Yokayo Rancho ... $236.45

1347—Cromwell, Harry. Land in Lot 106 Yokayo Rancho bd N by land of Edna P Scott, E by Railroad right of way, S by land of F O Scott and W by State Highway, being same land desc in Bk 14, P 133 ... $10.41

1361—Lahikainen, Adolph. Portions of Lots 93 and 118 of the Yokayo Rancho as desc in Deed recd in Bk 175 of deeds, P 31, less .39 A sold to Titus Strong, July 5, 1924 ... $20.49

1373—Pallini, M. under Cont to Malerbi, Pauline and Guido. Part of Lot 117 of the Yokayo Rancho, being same land desc in contract recd in Bk 48, P 267 ... $19.35

1374—Pallini, M. under Con. to Pallini, B. and Amy. Part of Lot 117 of Yokayo Rancho being same land desc in Contract recd in Bk 48, P 271 ... $7.64

1377—Rampone, Maria. Land in Lot 117 of Yokayo Rancho bd N by land of M Pallini, E by State H'way, S by land of A. Wilson, W by land of A. D. Shortt ... $83.06

1379—Scott, Edna P. now Cromwell. Land in Lot 106 Yokayo Rancho beg at a pt where the N line of F O Scott's land intersects the E line of State Highway, th S along the E line of said Highway 255 ft, th E to West line of N.W.P. Railroad right of way, th N along said right of way to Massoletti's land, th west to the pt of beginning ... $5.89

1380—Scott, Joseph F. Land in Lot 106 Yokayo Rancho bd N by land of Massoletti, E by Russian river, S by land of R D Ford, W by State H'way, less land conveyed to Edna P Scott by Deed recd in Bk 3, P 392, also less land conveyed to Harry Cromwell 14/183 ... $24.14

McNEAR SCHOOL DISTRICT

1393—Benner, Frederic C. A portion of Lot 103 Yokayo Rancho bd N by State Highway, E by land of J L Allenby, W by N. W. P. R. R. rt of way ... $37.96

1402—Gibson, John A. under Cont to Giacondo, Lorenzi. Commence at pt 10 chs N of SE cor of Lot 105 Yokayo Rancho, th Ely to land of Smith and Byrnes, th Sly along lands of Smith and Byrnes to NW cor of Geo Joslin's land, th W 26.41 chs to center of County Road, th N 10 chs to S line of said Lot 105, th E 7.23 chs to SE cor of Lot 105, th N along E line of Lot 105, 10 chs to beg, excepting right of way, and being same land desc in Agreement recd in Bk 76, P 415 ... $17.09

1403—Gibson, J. A. under Cont to Garbocci, Rafello. Land in McNear Tract bd N by land of W H Carter, E by land of Smith, Taylor and Byrnes, S by land under Cont to Lorenzi, W by Lot 105 Yokayo Rancho ... $19.40

PINE RIDGE SCHOOL DISTRICT

1440—Dumbrell, John H and Amy. Fr N½ of NW¼ Sec 14, T 15 N, R 14 W, M. D. M. ... $37.96

1442—Hair, Delbert M. NE¼ of NE¼, S½ of NE¼, NW¼ of SE¼, S½ of SE¼ Sec 23, T 15 N, R 13 W, M. D. M. ... $9.50

The above property to be deeded to the State. See Sale No 138 of 1931 in addenda to this list.

1450—Lagomarsino, Victor E. and Alice C. E½ of SW¼, W½ of SE¼, Sec 34, T 15 N, R 13 W, M. D. M. ... $14.35

1455—Metzger, Noah and Ethel. W½ of SE¼, SE¼ of SW¼, Sec 14, NW¼ of NE¼ Sec 23, T 15 N, R 13 W, M. D. M. ... $10.17

1458—Northwestern Redwood Company. E½ of SW¼ Sec 17, All Sec 20, N½, SW¼, SW¼ of SE¼ Sec 21, SW¼ of NE¼, SE¼ of NW¼, Sec 22, T 15 N, R 14 W, M. D. M. ... $898.55

1459—O'Rourke, Jos M. SW¼ of SW¼ Sec 34, T 15 N, R 13 W, M. D. M. ... $5.30

1461—Pineridge Club. SE¼ of NW¼, NW¼ of NE¼, S½ of NE¼, NW¼ of SE¼ Sec 33, T 15 N, R 13 W, M. D. M. ... $41.56

1467—Robins, S. W. SE¼ of NE¼, W½ of NE¼, SE¼ of NW¼, and Fr NE¼ of NW¼ Sec 14, T 15 N, R 14 W, M. D. M. ... $30.46

1474—Standish and Hickey Inc. NE¼ of SE¼, Sec 4, Lot 4, SW¼ of NW¼, NW¼ of SW¼ Sec 5, W½ of W½, SE¼ of NW¼, SW¼ of NE¼, W½ of SE¼ Sec 8, NE¼ of SW¼, NW¼ of SE¼, SE¼ of SE¼ Sec 9, SE¼ of SW¼, Sec 10, SW¼ of NW¼ Sec 11, SE¼ Sec 17, S½ of NE¼, N½ of SE¼, SW¼ of NW¼ Sec 24, all in T 15 N, R 14 W, M. D. M. ... $318.60

1482—Westfall, John A. and Mabel R. SE¼ of SW¼, SW¼ of SE¼ Sec 26, N½ of NE¼ of NW¼, N½ of N½ of NE¼ Sec 35, less 33.44 A conveyed to C R Westfall, 42 100. E½ of SE¼ Sec 26, T 15 N, R 13 W, M. D. M. less 30 ft strip conveyed to Clyde Westfall, containing 1.67 acres ... $22.50

1483—Westfall, John A. and Mabel R. A portion of SE¼ of SW¼, and SW¼ of SE¼ Sec 26, T 15 N, R 13 W, M. D. M. being a strip of land 30 ft wide and being same land desc in a Deed recd in Bk 85, P 73 ... .82

1484—Wickland, Byron L. and Florence M. N½ of NW¼ Sec 27, T 15 N, R 13 W, M. D. M. ... $11.32

1485—Williams, H. M. and Jessie, under cont to Gray, Karoline H. N½ of SW¼, Sec 13, N½ of SE¼, Sec 14, T 15 N, R 14 W, M. D. M. ... $22.69

1486—Woosley, James G. and Walker, Thomas P., Trustee. NE¼ of NE¼ Sec 33, T 15 N, R 13 W, M. D. M. ... $10.10

CALPELLA SCHOOL DISTRICT

1494—Antonio, Adolph. Lot C Howard's Subdn of Lots 107 and 108 of Healey's survey and map of Yokayo Rancho ... $30.87

1495—Bakker, J. Lot 4 of Frazier's Subdn of Lot 108 Yokayo Rancho ... $19.95

1510—Cox, W. G. and Vevoda, George. Blk 13, Town of Calpella. The SE¼ of intersection of Third and Jackson Sts and that portion of the E½ of Third St and that portion of the S½ of Jackson St adjoining said Block 13 ... $13.71

1519—Donner, Bernard W. Fr. of Lot 6 of Kimball's Tract bd N by land of L Nazzari, E by land of Simpson et al, W by Russian River, being same land desc in Deed recd in Bk 95, P 46 .. $22.42

1530—Giboli, Joe. Lot 3, Frazier Subd of a portion of Lot 108 Yokayo Rancho ... $21.74

1538—Heafey, W. M. Part of Lot 108 Yokayo Rancho bd N by land of Venturi, E by land of Testi, S by land of Dogali, W by Grant line ... $22.30

1540—Heeser, A. A. Land near Calpella beg at SE cor of Lot 2 of L B Frazier and Co's Subdn of Lot 103 of Yokayo Rancho, th Wly to a pt 30 ft Wly of NW cor of Lot 3 of said Subdn, th Nly 30 ft, th Ely to State H'way and SEly to pt of beginning ... $2.56

1546—Howard, M. W. Land in Calpella bd N by NWP R R depot grounds, E by W line of NWP Ry right of way, S by land of Mary A T Morgan, and W by E line of State Highway right of way ... $23.89

1581—Reisland, Kate, under Cont to James F Reisland. Part of Lot 108 Yokayo Rancho bd N by land of Andrews, W by Grant line, E by W line of Frazier Subdn and S by land of Venturi ... $19.68

1585—Scott, Joseph F. Land in Lot 116 of Yokayo Rancho bd N by land of N P Neilsen, E by land of B and C Grazini, S by land of Alcot. Land bd N by land of Stephen Torcas, E by County Road, S by land under contract to Thos Ford, and W by Russian River ... $20.89

1594—Swayne, Dora O. 1/3. Standish and Hickey Inc 2/3. S½ of SW¼, Sec 27, NW¼, W½ of NE¼, SW¼ of SW¼, N½ of SW¼, SE¼ Sec 34, T 16 N, R 14 W, M. D. M. ... $42.46

WILLOW SCHOOL DISTRICT

1632—Johnson, J. C. Part of Lot 58 of the Yokayo Rancho bd N by land of G C Burke, E by Russian River, S by land of C E Horst, W by N W P R R Co's right of way. All of Lot 58 lying W of the N W P Co's right of way and E of the Calif State Highway. Lot 1 and that part of Lot 2 lying N of the State Highway, less 2 A South of Highway sold to L E Crawford, Sec 15, T 14 N, R 12 W, M. D. M. ... $180.19

1645—Stipp, F. P. Part of Lot 66 of the Yokayo Rancho, bd N by land formerly owned by O Prinz, E by NWP Co rt of way, S by Robinson Creek, W by State Highway, less 2.8 A sold to Pearl Sturtevant, and less 2.26 A sold to State of Calif. ... $424.16

1647—Westfall, John A. and Mabel R. W½ of SW¼ Sec 25, T 15 N, R 13 W, M. D. M. $4.05

FORSYTHE SCHOOL DISTRICT

1649—Alta Realty Co. A portion of the NE¼ of SW¼ of Sec 6, T 16 N, R 12 W, M. D. M. being same land desc in Deed rec'd in Bk 3, P. 139 ... $34.49

1651—Banks, E. E., now Wade, Elvy E. Part of S½ of SW¼ Sec 6, Part of Lot 1, Sec 7, T 16 N, R 12 W, M. D. M. bd N by land of E M Banks and Ciancio, E and S by land of Ernest M Banks, W by Sec line and land of E M Banks ... $40.64

1659—Borgna, James. Land in Yokayo Rancho bd S by land of Strand, W by land of Thowson, N by land of Aalto, E by land of Burt, Part of Lot 110 Yokayo Rancho being same land desc in Deed recd in Bk 27 of Deeds, P 311 ... $48.93

1662—Brown, Jos. and Martha. S½ of Lot 16 Sec 31, S½ of SW¼ of SW¼, Sec 32, T 17 N, R 12 W, M. D. M. Lot 1 Sec 5, That part of Lot 1 lying N and E of the R. R. Sec 6, T 16 N, R 12 W, M. D. M. ... $42.99

1664—Bruesch, Leonard. Tract of land in Lot 124 Yokayo Rancho being part of Finne Ranch as per plat on file in Office of County Recorder ... $16.25

1666—Burns, A. G. Part of Lot 124 of the Yokayo Rancho bd N by State Highway, E by W line of Lots 1 and 2 of L B Frazier's Co Subd of Lot 108 of the Yokayo Rancho, S by lands of Wm Hetrick, W by land of Finne ... $20.41

1676—Dunsing, E. A. SE¼ of SE¼, Sec 1, T 16 N, R 13 W, M. D. M. ... $3.72

1679—Fernbach, Peter. E½ of NW¼ of NW¼ Sec 8, T 16 N, R 12 W, M. D. M. ... $28.31

1681—Finne, John. Part of Lot 124, Yokayo Rancho bd N by State Highway, E by land of Fred Finne, S by Grant line, W by land of Carpenter. Lot 1, W½ of NW¼ Sec 17, T 16 N, R 12 W, M. D. M. ... $49.52

1684—Forbes, Chas. N. and Adalyne, under Con to Balcom, H. M. A portion of N½ of NE¼ Sec 7, T 16 N, R 12 M, M. D. M. Beg at a pt where the S line of above Subdn intersects the E bank of Forsythe Creek, th Wly to SW corner of NW¼ of NE¼ of said Sec, th N to ¼ Sec between Secs 6 and 7 said Twp and Range, th E along N line of Sec 7 to W line of State Highway right of way, th Sly along W line of said right of way to a pt 13 rods S of said Sec line, th W to E Bank of Forsythe Creek, th down said bank to pt of beg. ... $3.90

1694—Gucker, E A and Dunsing, E A and Laura, Dunsing, Lou. Lots 5, 6, 11, 12 Sec 23, T 17 N, R 14 W, M. D. M. ... $32.60

1697—Hamberger, Henry. Lot 4, Sec 5, Lot 5, less land conveyed to Mendo Co, Sec 5, W½ of Lot 1 Sec 8, T 16 N, R 12 W, M. D. M. ... $137.29

1706—Huber, Oscar A. Lot 2, Sec 8, S½ of SW¼ of NW¼, S½ of N½ of SW¼ of NW¼ Sec 8, T 16 N, R 12 W, M. D. M. except from the last desc tract that portion conveyed to A R and Emma Zeiler by three separate Deeds which are recd in Bk 26, pages 303, 305 and 307 .. $18.93

1720—Marvin, Joseph G. SW¼ of SW¼ Sec 30, T 17 N, R 13 W, M .D. M. ... $5.66

1724—Moore, Mary J. Beg at a point in W line of Lot 9, Sec 31, T. 17 N, R. 12 W, M. D. M. running th S along W line of said Lot, 25 rds to middle of public road to Laughlin Station, th E along middle of said road 332.9 ft, th N parallel with W line of said Lot 9, 25 rds to N line of land of Thomas, th W to place of beg, Sec 31, The W 15 A of the N½ of Lot 9, Sec 31, T 17 N, R 12 W, M. D. M. also a right of way 15 ft wide which is desc in Deed recd in Bk 12, P 261 ... $26.70

1734—Rawles, Austin; Ciancio, Charles, and Sousa, Al. Lots 5, 6, 7, 8, Sec 31, T 17 N, R 13 W, M. D. M. ... $10.46

1742—Shamblin, A L and Maud. Land in Redwood Valley bd W by land of Finney, E by Russian river, N by land of Hutchinson ... $3.44

1768—Yarbrough, C. R. Part of Lot 124 Yokayo Rancho, being same land desc in a Deed recd in Bk 48, P 31 ... $18.16

McCLENDON SCHOOL DISTRICT

1787—Orr, W. A. E½ of E½ Lot 2 Calpella Fruit Land Tract No 1 ... $5.66

1791—Rovera, Chas and Margaret. Lot 6, Calpella Fruit Land Tract No 2, less 4.05 A sold to Perry D Letts ... $18.81

1797—Wilson, Agnes V. Lots 18 and 19 of D C Anderson's revised survey of T D Orr's Subdn of a portion of Lot 165 Yokayo Rancho ... $4.68

1798—Wilson, John and Vere S. Lots 14, 15, 20, 21, 22, 23 of D C Anderson's revised survey of T D Orr's Subdn of a portion of Lot 165 of the Yokayo Rancho and all that part of said Lot 165 Bd on the N by land of Guntley, E by Grant line, S by the S line of McClendon School District and W by above mentioned Lots 14 and 23 of the Subdn of a portion of said Lot 165 ... $76.59

REDWOOD SCHOOL DISTRICT

1817—DeCarli, Henrietta. SW¼ of NW¼, SW¼ Sec 16, Lots 1, 2, 5, 7, 8, 10, 11, 12, 13, 14, 15, Lot 6, Lots 9 and 16 Sec 17, Fr Lot 113, Healeys survey of Yokayo Rancho, less 5 acres. Lots 1, 2, 3, 4, Sec 20, Lots 1, 2, 6, 7, Lots 3, 4 and 5 Sec 21, all in T 17 N, R 12 W, M. D. M... $132.78

1821—Dyer, Mrs. Florence B. Fr of S ½ of SW¼ of SW¼ of NE¼ and N½ of NW¼ of NW¼ of SE¼ Sec 6, T 17 N, R. 12 W, M. D. M. ... $2.77

1838—Goudge, C. M. A portion of Lot 110, Yokayo Rancho, bd N by County Road, E by railroad, S by land of W H Legg, W by Russian river, being same land desc in Deed recd in Bk 10, P 277, excepting therefrom a Lot 150 ft E and W by 291 ft N and S, conveyed to W L Holzhauser ... $46.29

1839—Goudge, Mary Jane. W½ of Lot 3 Hawkeye Subd, being a portion of Lots 111 and 131 Yokayo Rancho, less 5 A sold to J H Winsby and less 2 acres sold to Milo E Russell ... $10.24

1843—Held, W. D. L. Lots 11 and 12 Calpella Fruit Land Tract No 3 ... $10.55

1858—Johnson, J. C. Part of Lot 131 Yokayo Rancho, bd N by land of J A Waldteufel and the U S A, E by center of channel of Russian River, S by lands of Finnish Colony and H. P. Moon, W by land of H P Moon and W line of Yokayo Rancho. Also a right of way as desc in first exception in deed recd in Bk 4, P 414. Also part of Lot 2 Hawkeye Subdiv, being same land desc in second exception in deed recd in Bk 4, P 414 ... $62.35

1880—Luoma, Onni and Aina O. East ½ of Lot 7 Finnish Colony Subdn less 7 A conveyed to Matt and Lempi Maki ... $18.16

1893—Niemi, Hannah. Lot 9 Finnish Colony Subdn ... $19.66

1898—Pinneo, Annott E. Lot 8, Fr Lots 2, 3 and 10, being same land desc in Deed recd in Bk 8, P 342, Sec 31, Lots 1, 9, 16, Fr Lot 15, less land sold to Amy Requa Long, Sec 31, S½, W½ of NW¼, SE¼ of NW¼ Sec 32, SW¼ of SW¼, All that portion of NW¼ of SW¼, SW¼ of NW¼ lying S and W of Potter and Willits Co road, Sec 33, T 18 N, R 12 W, M. D. M. ... $73.13

1899—Pinneo, Annot E. The Ely 15 A of Lot 2, less 7 A sold to Witt Sec 6, Lots 2 and 3 Sec 5, All that portion of Lot 4 Sec 5, and of Lot 1 Sec 6 lying N of the center of Goat Creek canyon, T 17 N, R 12 W, M. D. M. ... $8.91

1913—Rovera, Peter and Charles. Com at a stake marked IX at the NW cor of lands of Ellen Williams and on the E line of lands of Held, th S 0° 15' E along the line bet Held and Williams 394.2 ft, th N 86° 15' E 489.7 ft, Th N 4° 25' E 100.4 ft to a stake marked 3, from which stake a white oak tree 10 in. in diameter marked S. T. 3 bears N 79° 15' W. 548.9 ft, th S 78° 24' E 1273 ft to the line between land of E Williams and lands of Finnish Colony, th N 0° 12' W 367.7 ft to a stake marked "X" at the NE cor of land of Ellen Williams, th S. 88° 58' W 1328.38 ft to the pt of beg, and containing 10.08 A more or less. Land in Yokayo Rancho, bd W by lands of Smith, S and E by Finnish Colony Subd, N by land of self, same land desc in Bk 85, P 399. Less about .3 A sold to Mendo Co. Bk 116, P 334 ... $25.42

1922—Smith, Clifford H. Beg at SE cor Lot 133 Yokayo Rancho and run th N ½° E 5 chs, N 88½° E 9.44 chs, S ½° W 5 chs and S 88½° W 9.44 chs to beg, and being a part of Lot 114 of the Yokayo Rancho ... $6.30

1929—Sutton, Mrs. A. L. Lots 12 and 13 Sec 5, SE¼ of SE¼ Sec 6, NE¼ of NE¼ Sec 7, T 17 N, R 12 W, M. D. M. ... $7.46

1930—Sutton, Charles Z. Lot 11, Sec. 5, T 17 N, R 12 W, M. D. M. ... $2.82

1934—Travers, Ivy V. E½ of NE¼ Sec 27, T 17 N, R 12 W, M. D. M. ... $8.86

1937—Van Vleet, T. S. Lot 25, Calpella Fruit Land Tract No 3, and a 40 ft strip of land adjoining said Lot 25 on the West. Lots 26 and 27 Calpella Fruit Land Tract No 3 ... $53.98

1948—Williams, Judge B 1/7. Grover 4/7. O'Connor, Minnie 1/7. Ford, Hattie 1/7. Beg at a stake marked AX, said stake being on the S line of Lot 114 Yokayo Rancho and Ely 20.36 chs from stake CH, said stake CH being NE cor of Lot 132 Yokayo Rancho, th Sly 9.88 chs along the line between the lands of Finnish Colony and land of J B Williams to a stake marked 11, th Wly and parallel with the S line of Lot 114 Yokayo Rancho to a stake marked 111, th N 0° 15' W 9.88 chs to stake marked 1 on S line of said Lot 114, th Ely along said S line of Lot 114 to pt of beginning ... $7.57

1949—Williams, Grover. Land in Yokayo Rancho bd N and W by land of Williams, E by land of Finnish Colony, S by land of Williams ... $10.14

1958—Yarbrough, C. R. Beg at post CX at the SE cor Lot 166 of Yokayo Rancho, th N 1° W 579.10 ft to post marked 36-37, th W along a fence 1583.19 ft to a post marked 36-37 T.J. on the E line of Jameson's land, th S 89° 56' W 46.20 ft to an iron pin, th S 40° 12' W 107.85 ft, Th S 11° 14' W 106.10 ft, th S 63° 49' W along a fence 221.75 ft to an iron pin, th S 66° 49' W along same fence 200 ft to an iron pin, th S 74° 10' W along said fence 307.65 ft to an iron pin at the NW cor of Lot 33 of Calpella Fruit Land Tract, th S 24° 19' E along E line of County road 801.65 ft to an iron pin, th S 89° 37' E 911.70 ft to an iron pin at the NE cor of Jos Pilarek's land, th N 4° 10' E along a fence 592 ft to S line of said Lot 166, th N 89° 11' E along the S line of Lot 166 as at present fenced 1123.81 ft to beg. Also Lots 25, 26, 27, 28, 29, 30, 31 and 32 of the Calpella Fruit Land Tract ... $378.42

ORIENTAL SCHOOL DISTRICT

1999—Osswald, Chas E, Sr. NW¼ of SW¼ Sec 14, N½ of SE¼, SW¼ of SE¼ Sec 15, T 17 N, R 12 W, M. D. M. ... $19.33

2015—Spencer, Mary. Lot in Centerville bd W by lot of Bevans, S by County road, E by land of Gavin, N by land of Ross ... $7.44

2016—Spencer, R. L. Fr N½ of SE¼, Fr NE¼ of SW¼ Sec 20, T 17 N, R 11 W, M. D. M. ... $34.91

2024—Travers, Iva V. Lot 16 Sec 22, NW¼ of NW¼ Sec 26, T 17 N, R 12 W, M. D. M. ... $6.78

POTTER VALLEY SCHOOL DISTRICT

2039—Bickford, Mrs. Alice, now Alice O. Brown, under Contract to McGarvey, W. T. Fr SE¼ of SW¼, Fr NE¼ of SW¼ Sec 7, T 17 N, R 11 W, M. D. M. .. $46.82

2060—Farren, L K and Juanita. SW¼ of SE¼ of NW¼, less about ¼ A in right of way Sec 7, SE¼ of SE¼ of NW¼, less ¼ A in right of way Sec 7, T 17 N, R 11 W, M. D. M. ... $32.80

2061—Filben, Mrs. Nettie A. Fr E½ of SE¼ of SW¼ Sec 7, T 17 N, R 11 W, M. D. M. .. $61.64

2063—Ford, E. M. Fr SE¼ of NE¼ Sec 18, Fr SW¼ of NW¼ Sec 17, T 17 N, R 11 W, M. D. M. being same lands desc in deed in Bk 19, P 222, less 10 acres conveyed to E H Smith ... $36.27

2105—Nickel, Albert. E½ of SE¼ Sec 20, N½ of NE¼ Sec 29, T 18 N, R 11 W, M. D. M. ... $13.05

2107—Osswald, Chas E, Sr. Lots 1, 4, 5, 6, 7, 8, Sec 15, SW¼ of NW¼ Sec 14, T 17 N, R 12 W, M. D. M. ... $31.86

2117—Seeger, Bernard P. and Minnie E. NW¼ of NW¼ Sec 13, T 18 N, R 12 W, M. D. M. ... $1.71

2118—Seeger, Harold N. W½ of SW¼ Sec 1, T 18 N, R 12 W, M. D. M. ... $8.34

2123—Soloman, Harry P. Lots 1 and 2, S½ of NE¼, N½ of SE¼, SW¼ of SE¼ Sec 3, T 17 N, R 11 W, M. D. M. NE¼ of SE¼, S½ of SE¼ Sec 34, T 18 N, R 11 W, M. D. M. ... $24.01

2128—Turner, Nettie W. NW¼ of SE¼, SE¼ of NW¼, N½ of SW¼ Sec 9, T 18 N, R 11 W, M. D. M. ... $22.46

UNION SCHOOL DISTRICT

2158—The Federal Land Bank of Berkeley. NE¼, NW¼ of SE¼ Sec 33, T 17 N, R 11 W, M. D. M. ... $105.37

2180—Knighton, Lee. N½ of N½ of NW¼ Sec 33, T 17 N, R 11 W, M. D. M. ... $18.00

2200—Wilkes, Kathryne and Hitchins, E. W. W½ of NE¼ Sec 36, T 17 N, R 12 W, M. D. M. ... $6.78

UKIAH SCHOOL DISTRICT

2216—Bartolomei, John. 5½ A of land in E½ of Lot 15, of Hastings Addn to Ukiah ... $40.81

2221—Becker, Ruth. S½ of SW¼ Sec 19, Lot 7 Sec 30, T 15 N, R 12 W, M. D. M. ... $11.81

2230—Bonini, Albert. Land bd N by land of A. P. Weger, E by N. W. P. R. R. Co. right of Way, S by City limits, W by land of Mrs Vic McClure ... $2.32

2238—Burnham, A. E. and Annie S. Land in Lot 29 Yokayo Rancho, bd N by land of Sanford, E by land of Lavaggi, S by County road, W by land of Redemeyer ... $82.08

2240—California Grape Products Company. All of Lot 120 Yokayo Rancho less land contained in Ukiah cemeteries, land of Cunningham and lot of A Silvia. A portion of Lots 17 and 20 Yokayo Rancho, bd N by land of Larsen, E by N. W. Pac. R. R. right of way, S by land formerly owned by C P Smith and W by State highway, less 34.60 A sold to Watson. Part of Lot 94 Yokayo Rancho bd N by land of A R Steiert, E by State highway, S by Heeser road and W by land of C. M. Ward. Part of Lot 19 Brunner Briggs Addn No 1, bd N by land of R E McCracken, E by N. W. Pac. R. R. right of way, S. by Brush St, W by land of N. Cocking. Lots 4, 5, 8, 9, 10, 11, 12, Brunner-Briggs Addn No 1 and all that portion Orr St lying N of Brush St, and the S½ of that part of Brunner St lying S of Lots 1, 2, 3, Brunner Briggs Addn No 1 and all of Brunner Street from W line of Orr Street if exended to the E line of Lot 4 of Brunner Briggs Addn No 1 if extended. The S half of Lot 20 Brunner Briggs Addn No 1 and all Briggs Street and that part of Brunner St adjacent to the N line of Lot 6 and all that part of Lot 7 of Brunner Briggs Addn No 1 lying W of Spur Track ... $519.49

2241—California Grape Products Co. Lot 6 Brunner Briggs Addn No 1 bd N by Brunner St, E by Orr St, S by Brush St and W by Briggs St. ... $253.93

2253—Costes, Jules. NE¼ of NW¼ Sec 12, T 15 N, R 13 W, M. D. M. ... $4.29

2259—Cunningham, E. L. 1/3. Peter 1/6. F. M. 1/6. Thomas, Agnes 1/6. Johnson, Mrs. J. C. 1/6. An und 1/3 int in S½ of SW¼, SW¼ of SE¼ Sec 2, T 15 N, R 13 W, M. D. M. ... $3.89

The above property to be deeded to the State, see Sale No. 91 in addenda to this list.

2260—Cunningham, E. L 1/3. Peter 1/6. F. M. 1/6. Thomas, Agnes 1/6. Johnson, Mrs. J. C. 1/6. An undiv 1/3 int in the following, NE¼ of NE¼ Sec 11, NW¼ of NW¼, SE¼ of NW¼ Sec 12, T 15 N, R 13 W, M. D. M. ... $5.03

2261—Cunningham, E. L. An und 1/3 int in NW¼ of NE¼ Sec 11, T 15 N, R 13 W, M. D. M. ... $2.02

The above property to be deeded to the State, see Sale No 135½ in addenda to this list.

2269—Driscoll, Frank L. A portion of Lot 4, McCowen's Addn to Ukiah City, Beg on the E line of the State H'way, distant 238.23 ft Nly from the SW cor of said Lot 4, th Ely along S line of R M and G E Luce 150 ft, S 8° E 100 ft, S 82° 02' W 150 ft, th N along E line of said Highway 100 ft to pt of beg. ... $48.45

2271—Dunsing, E A and Laura H. Land in Lot 87 Yokayo Rancho bd N by lands of McKinney, E by State Highway, S by N line of Lot 120 Yokayo Rancho, and W by W line of Yokayo Rancho, less 1 A under Cont to W F and Maude M Woodruff ... $163.87

2272—Dunsing, E A and Laura H., under Con to Woodruff, W.F. and Maude M. A portion of Lot 87 of Yokayo Rancho, beg at a pt on the W line of the State Highway near the SE cor of said Lot 87, th Wly along the S line of said Lot 208 ft 9 ins, th Nly and parallel with the W line of said State highway 208 ft 9 ins, th Ely and parallel with first desc line 208 ft 9 ins to W line of said Highway, th Sly to pt of beg. ... $5.94

2273—Dunsing, E A and Laura. NE¼ of NW¼ and NW¼ of NE¼ Sec 30, T 15 N, R 12 W, M. D. M. ... $9.94

2282—Evans, James A. Land in Lot 92 of Healeys Survey and map of Yokayo Rancho bd N 166 ft by Evans St, E 40 ft by Lot of McClure, S by City limits of Ukiah City, W 26.35 ft by Lot of M J Williams ... $22.74

2295—Grandi, W. H. Lots 1 and 14, Geo Luce's Subd of lot 77 Yokayo Rancho, excepting therefrom 3 1/3 A conveyed to C L and Estella L Rose, less land sold to State of Calif. ... $26.42

2305—Hair, Delbert M. S½ of SE¼ Sec 13, N½ of N½, SW¼ of NW¼, SW¼ of SW¼ Sec 24, T 15 N, R 13 W, M. D. M.... $15.59

The above property to be deeded to the State. See sale No 151 of 1931 in addenda to this list.

2313—Hirsch, Mabel. Land bd N by land of Pursley, E by land of Bush and Horsley, W by County road, S by land of Mrs H H Van Nader, less Lot 60 ft front on Oak St sold to Pursley .. $17.36

2342—McCarty, Mrs. Lena. Land in Lot 30 Yokayo Rancho bd N by County road, E by land of Ukiah City, S by land of White, W by Beattie ... $53.44

2345—McGarvey, Charlotte. All that part of Lots 8 and 9 Hastings suburban addn to Ukiah City lying E of the center of the Channel of Russian River. Also about 2 A of land bd N by land of L M Hildreth, E by E line of Lot 30 Yokayo Rancho, S by land of the State of Calif, and W by the center of the channel of Russian River ... $2.91

2375—Presley, Margaret T. Lots [illegible] and 10 of [illegible] and Thomas Subdn ... $4.29

2382—Reiners, Geo H. Part of Lot 19 and 86 and part of Lot 23 of Yokayo Rancho excepting that part of Lot 86 Yokayo Rancho awarded to E L Cuningham and Agnes Thomas by Decree recd in Bk 173, P 248, excepting that portion of said lots within the City limits of Ukiah ... $517.14

2394—Sagehorn, Clara F. Lot near Ukiah City Beg at a pt in the center of Gobbi St at SE cor of a parcel of land designated parcel one, in a Deed from Peter N Rudd to Carroll B Rusco and recd in Bk 116, P 1, th Wly along center of Gobbi St 50 ft, th Nly parallel with E bdy of above mentioned lot 172.93 ft to Carmichael's land, th Ely 50.42 ft, th Sly along E line of first above mentioned parcel 171.98 ft to pt of beg. ... $18.21

2418—Swim, F. M. Lot 16 Yokayo Rancho less lots 1 and 2 Calpella Fruit Land Tract No 4 ... $145.53

2422—Thomas George K and Rose M. Part of Lot 85 Yokayo Rancho bd N by land of G C McGimsey and J Barnes, E by State Highway, S by land of Stoughton and Bucknell, W by land of A K Compton ... $18.63

2446—White, Mary. Part of Lots 18 and 20 of Hastings suburban addn to Ukiah City bd N by land of Stanley, E by County Road, S by land of Cook, W by land of F. W. and C. E. Stickney ... $112.00

2447—White, Mary. Land bd N by land of Dutro, Shultz and Beattie et al, E by lands of Ukiah City and Russian River, S by land of Hildreth, W by County road, Part of Lot 30 Yokayo Rancho, less 15 A sold to Wm A Chessall ... $348.91

CARROLL SCHOOL DISTRICT

2465—De Carli, Jimmie and Mary. All that portion of Lots 55 and 56 Yokayo Rancho desc as parcels 1, 2 and 3 in Deed recd in Bk 24, P 67, less from parcel 1 that portion conveyed to L L Hopkins by Deed of record in Bk 24, P 219, and less 71.38 A sold to Robert Fritsche by Deed recd in Bk 83, P 186 ... $365.15

MILL CREEK SCHOOL DISTRICT

2496—Beckley, N and L M. Part of Lot 43 Yokayo Rancho being same land desc in Deed recd in Bk 170 of deeds, P 487 ... $27.67

2500—California Grape Products Co. Part of Lot 47 of the Yokayo Rancho bd N by road, E by land of L M Hildreth, S by land of R M Parker and W by County Road. Lots 11, 12, 13, 14, 15, 16 of T P Hale's Subdn of a portion of Lot 47 of the Yokayo Rancho ... $144.51

2551—Parker, Reginald M. Fr Lot 47 Yokayo Rancho bd N by land of Calif Grape Products Co, E by land of L M Hildreth, S by land of L M Hildreth, W by County Road, being same land desc in Deed recd in Bk 3, P 329 ... $8.95

2573—Veterans Welfare Board of the State of California (Ruddick, Vernon E.) Lots 17, 18 of the Bartlett Tract and a strip 20 ft wide lying N of and adjoining and running parallel with the above lots ... $5.63

2574—Wegner, F J 2/3; Wegner, Clarence E 1/3. Lots 21, 22, 23, 24 of T P Hale's Subdn of Lot 47 of the Yokayo Rancho ... $186.10

2575—Wignall, Geo. Lots 1, 2, 3 and 4, T P Hale's Subdn of Yokayo Rancho ... $166.67

Road District No. 3

LEGGETT VALLEY SCHOOL DISTRICT

2580—Huse, Emma S. Lots 4, 5, 8, 9 and 10 Sec 7, Lots 1, 2, 3, 4, 5 and 6 Sec 18, Lots 1, 2, 6, 7, 11 and 12 Sec 7, Lots 21, 22, 24, 25 and 26 Sec 6, Lot 3, Sec 7, T 24 N, R 16 W, M. D. M. ... $104.33

POTTER VALLEY SCHOOL DISTRICT

2582—Brown, Frank Elmer, Heirs of. NE¼ of SW¼ Sec 2, T 18 N, R 12 W, M. D. M. $5.21

2590—Carman, Benj F. NW¼ of NW¼ Sec 16, T 18 N, R 12 W, M. D. M. ... $4.58

2594—Corbit, Cecil Quinn. W½ of SW¼ Sec 27, T 19 N, R 12 W, M. D. M. ... $12.42

2595—Cowan, Harry S. S½ of NE¼, N½ of SE¼ Sec 9, NW¼, N½ of SW¼, W½ of SE¼ Sec 10, NW¼ of NE¼ Sec 15, T 18 N, R 12 W, M. D. M. ... $33.44

2600—Fahnestalk, Earl E. Lot 1, 2, S½ of NE¼ Sec 2, T 17 N, R 12 W, M. D. M. ... $12.74

2610—Johnson, John. NW¼ of SW¼ Sec 27, T 18 N, R 12 W, M. D. M. ... $3.65

2614—McCabe, Walter. W½ of SE¼, SE¼ of SW¼ Sec 26, NE¼ of NW¼ Sec 35, T 19 N, R 12 W, M. D. M. ... $19.33

2615—McCabe, Walter. W½ of NE¼ Sec 35, T 19 N, R 12 W, M. D. M. ... $9.93

2620—Miller, Dorsey A. W½ of NW¼, NE¼ of NW¼ and NW¼ of NE¼ Sec 27, T 19 N, R 12 W, M. D. M. ... $19.33

2621—Miller, Dorsey A. SE¼ of NW¼, SW¼ of NE¼ Sec 27, T 19 N, R 12 W, M. D. M. ... $9.93

2622—Miller, Peter M. E½ of NE¼ Sec 34, T 19 N, R 12 W, M. D. M. ... $9.93

2623—Miller, Rebecca J. E½ of NE¼ Sec 27, T 19 N, R 12 W, M. D. M. ... $9.93

2624—Miller, Robert J. SE¼ of NE¼, NE¼ of SE¼ Sec 21, T 18 N, R 12 W, M. D. M. ... $9.93

The above property to be deeded to the State, see Sale No. 242 in addenda to this list.

2625—Murphy, Henry Francis. NW¼ of NE¼ Sec 16, T 18 N, R 12 W, M. D. M. ... $3.65

2627—Osswald, Charles E, Sr. SW¼ of SW¼ Sec 10, T 17 N, R 12 W, M. D. M. ... $6.47

2629—Promberger, Mary Gillen. SW¼ of NE¼, SW¼ of NW¼, E½ of NW¼ Sec 26, T 10 N, R 12 W, M. D. M. ... $26.23

2630—Purcell, Charles [illegible] E½ of Lot 8, W½ of SE¼, SW¼ Sec 3, N½ of N½, SE¼ of NW¼ Sec 9, NE¼ of NE¼ Sec 10, T [illegible] ... $9.[illegible]

2632—Rutzen, Charles P and Alice M. SW¼ of NW¼ Sec 9, T 18 N, R 12 W, M. D. M. $4.28

2634—Seeger, Harold N. SW¼ of SE¼ Sec 2, T 18 N, R 12 W, M. D. M. ... $6.47

REDWOOD SCHOOL DISTRICT

2651—Johnson, John. S½ of NW¼, SW¼ of NE¼, N½ of S½ Sec 28, T 18 N, R 12 W, M. D. M. ... $22.98

FORSYTHE SCHOOL DISTRICT

2668—Stinson, I. M. Lots 12, 16, 17, 21 Sec 14, T 17 N, R 14 W, M. D. M. ... $10.79

EEL RIVER SCHOOL DISTRICT

2690—Cross, Robert J, under Cont to E F Bonham. All of Sec 16, T 20 N, R 11 W, M. D. M. ... $47.09

2692—Cromwell, Harry. SW¼ of NE¼, W½ of SE¼, S½ of SW¼ Sec 1, Lots 3, 4, S½ of NW¼, NE¼ of SW¼ Sec 2, N½ of SW¼ Sec 12, T 21 N, R 12 W, M. D. M. S½ of SW¼ Sec 35, T 22 N, R 12 W, M. D. M.... $42.35

2703—Foster, Sarah Ann, Heirs of. An und 2/3 int in Lot 1, NE¼ of NW¼ Sec 31, T 22 N, R 11 W, M. D. M. ... $7.80

2707—Halladay, David. NE¼ Sec 24, T 20 N, R 12 W, M. D. M. ... $15.07

2717—Keller, H. W. Lots 1, 2, SW¼ of NE¼, SE¼ of NW¼, E½ of SW¼, SW¼ of SE¼, Lots 3, 4, SW¼ of NW¼, NW¼ of SW¼, NW¼ of SE¼ Sec 1, Lot 1 Sec 2, E½ of NE¼, SW¼ of NE¼, E½ of NW¼ and all that portion of NW¼ of NE¼ lying N of Cold Creek Sec 12, SW¼ of NE¼, SW¼ of SE¼ Sec 16, T 21 N, R 10 W, M. D. M. Lot 7, SE¼ of SW¼, NE¼ of NE¼ Sec 5, Lot 1, NE¼ of NW¼ Sec 8, T 21 N, R 9 W, M. D. M. ... $171.07

2721—Merritt, Louis A. E½ of E½ Sec 25, T 20 N, R 12 W, M. D. M. ... $22.34

2724—Olms, Otto, Jr, and Hennessey, John A. SW¼ of NE¼, NW¼ of SE¼, Sec 16, T 21 N, R 11 W, M. D. M. ... $1.98

2732—Scott, Frank O. SW¼ of SE¼, SE¼ of SW¼ Sec 25, T 22 N, R. 12 W ,M. D. M. ... $7.80

2733—Scott, Emma A and Ralph M. SE¼ of SE¼ Sec 22, SW¼ of SW¼ Sec 23, W½, W½ of E½ Sec 26, N½ of NE¼ Sec 35, T 22 N, R 12 W, M. D. M. ... $58.72

2734—Scott, Emma A. and Ralph M. W½ of NW¼, S½ of NE¼, SE¼ Sec 35, W½ Sec 36, Fr SW¼ of SE¼ lying E of river Sec 24, Fr NW¼ of NE¼ lying E of river Sec 25, T 22 N, R 12 W, M. D. M. Lots 2, 3, 4, Sec 1, T 21 N, R 12 W, M. D. M. ... $72.49

2735—Scott, R M 5/8 int. Scott, Emma A 3/8 int. E½ of SW¼, Fr SW¼ of SE¼, lying W of river Sec 24, Fr NW¼ of NE¼ lying W of river Sec 25, T 22 N, R 12 W, M. D. M. ... $26.07

2736—Scott, Ralph M. E½ of SW¼, SE¼ Sec 23, W½ of SW¼ Sec 24, W½ of W½ Sec 25, E½ of E½ Sec 26, T 22 N, R 12 W, M. D. M. ... $63.08

2742—Weihe, Harry A. SW¼ of NW¼, W½ of SW¼ Sec 29, SE¼ of SE¼ Sec 30, T 20 N, R 11 W, M. D. M. ... $17.98

GRAY SCHOOL DISTRICT

2747—Bank of America N. T. and S Assn. E½ of NE¼, NE¼ of SE¼, S½ of S½ Sec 16, T 23 N, R 10 W, M. D. M. ... $39.09

2757—Begley, Granville H. SW¼ of NE¼, S½ of NW¼, N½ of SW¼, NW¼ of SE¼ Sec 12, T 22 N, R 12 W, M. D. M. ... $11.01

2758—Bloomer, Florence E. SE¼ of SE¼ Sec 11, SE¼ of SW¼ Sec 12, SW¼, NW¼ of NW¼ Sec 13, T 24 N, R 11 W, M. D. M. ... $42.72

The above property to be deeded to the State. See Sale No. 170 in addenda to this list.

2797—Hill, J. R. All that portion of the SE¼ of NE¼ Sec 28, T 23 N, R 11 W, M. D. M. lying south and west of Mendocino Low Gap road ... $12.59

2799—Frank R Howard Memorial Hospital 1/12. Bauer, Carl, Ruby, Alice, Alta and Floyd 1/12 each, Johnson, Louis 1/12, Helen 1/12. L. O. 1/3. Lots 2, 3, 4, E½ of SW¼, SE¼ of NW¼ Sec 19, Lot 2, NW¼ of SE¼ Sec 30, T 23 N, R 11 W, M. D. M. Lots 4, 6, 7 and 8 Sec 25, T 23 N, R 12 W, M. D. M. ... $57.77

2805—Keller, H. W. SE¼ of SW¼, S½ of SE¼ Sec 25, E½ of SE¼ and NE¼ Sec 35, All Sec 36, T 22 N, R 10 W, M. D. M. ... $148.36

2816—McCullough, William J., Trustees. NW¼ of NW¼ Sec 13, T 23 N, R 12 W, M. D. M. ... $4.16

2819—Perrin Properties Inc. N½ of S½ Sec 36, T 25 N, R 11 W, M. D. M. ... $22.34

2822—Poiron, Nellie. W½ of SE¼, E½ of SW¼ Sec 10, T 22 N, R 12 W, M. D. M. ... $15.07

2826—Roth, E. F. and Josephine. Lots 1, 2, 3, 4 and S½ of N½ Sec 5, Lots 1 and 2 and S½ of NE¼ Sec 6, T 23 N, R 11 W, M. D. M. ... $21.52

2827—Roth, Earl Frederick and Josephine. Lot 5, E½ of SE¼ Sec 31, S½ of SW¼ Sec 32, T 24 N, R 11 W M. D. M. ... $9.26

2829—Smith, Jesse Benjamin. Lot 4 Sec 4, Lots 1, 2, 3, 4, S½ of N½ Sec 5, Lots 1 and 2, Sec 6, T 22 N, R 11 W, M. D. M. SW¼ of NE¼, NE¼ of SW¼ Sec 31, T 23 N, R 11 W, M. D. M. ... $40.54

2830—Schum, Patricia, one of the Heirs and for the Heirs of Emery E Lougmyre. Lot 2, E½ of NW¼, NE¼, N½ of SE¼ Sec 7, S½ of NW¼ Sec 8, T 23 N, R 11 W, M. D. M. ... $32.17

2837—Veach, Mary B. S½ of NW¼ Sec 16, T 22 N, R 10 W, M. D. M. ... $15.07

2839—White, Harriet O. SW¼ of NW¼ Sec 1, SW¼ of NW¼, N½ of SW¼, Lot 2, S½ of NE¼ Sec 2, SW¼ of NE¼, SE¼ of NW¼, SW¼ of SW¼, E½ of SW¼, W½ of SE¼, NE¼ of SE¼ Sec 3, SE¼ of SW¼ Sec 4, SE¼, SE¼ of NW¼, NE¼ of SW¼, S½ of NE¼ Sec 6, SE¼ Sec 7, S½ Sec 8, E½ of W½, N½ of SE¼, SW¼ of NE¼ Sec 9, NE¼ Sec 10, NW¼ of NW¼, S½ of S[illegible] Sec [illegible], S½ of N[illegible] of SW¼ Sec 13, All Sec 16, N½ of NW¼, SE¼ of NW¼, NE¼, W½ of SW¼, E½ of SE¼ Sec 17, N½ of NE¼, SW¼ of NE¼, N½ of SE¼ Sec 18, Lot 3, SE¼ of NW¼, NE¼ of SW¼, SW¼ of NE¼, N½ of SE¼ Sec 19, NW¼, N½ of SW¼, N½ of NE¼, SW¼ of NE¼, NW¼ of SE¼ Sec 20, N½, N½ of SW¼, SW¼ of SW¼ Sec 21, NW¼ Sec 22, W½ of NW¼ Sec 28, SE¼ of NE¼ Sec 29, Lot 1 Sec 4, Lots 3, 4, SE¼ of NW¼, N½ of SW¼ Sec 1, E½ of SW¼, W½ of SE¼ Sec 17, Lot 1, N½ of SE¼ Sec 2, SW¼ of SW¼ Sec 4, S½ Sec 5, NW¼, N½ of NE¼ Sec 8, NW¼ of NW¼ Sec 9, all in T 22 N, R 11 W, M. D. M. All that portion of SW¼ of SW¼ Sec 36, situate Wly of S fork of Eel River. SE¼ of SW¼, SE¼ of NE¼, NE¼ of SE¼ Sec 31, N½ of SW¼, SW¼ of NE¼ Sec 32, N½ of SE¼ and SE¼ of SE¼ Sec 28, SW¼ of NW¼, N½ of S½ and SE¼ of SE¼ Sec 29, NE¼ of SE¼ Sec 30, Lots 1, 2, 3, 4, E½ of NW¼, N½ of NE¼, NW¼ of SE¼ and S½ of SE¼ Sec 31, NW¼, N½ of NE¼, SE¼ of NE¼, SE¼, S½ of SW¼ Sec 32, NW¼, E½ of NE¼, N½ of S½, SW¼ of SW¼ and SE¼ of SE¼ Sec 33, S½ of NW¼, E½ of SW¼ Sec 34, all in T 23 N, R 11 W, M. D. M. ... $523.34

ROUND VALLEY SCHOOL DISTRICT

2851—Baptist Church Parsonage. Lot in Covelo bd N by lot of Baptist Church, E by lot of Mrs. E A Duncan, S by lot of Florence Azbill, W by Perry St. ... $1.56

2863—Chester, Della M and James A. Fr SE¼, being land in Covelo, Sec 1, T 22 N, R 13 W, M. D. M. bd N by land of Morrison, E by high school st, S by land of Potter, W by Reservation bdy, less strip of land 75 ft E and W off the W side ... $25.25

2870—Durnford, Mrs Clara. Lot in Covelo bd S by Howard St, W and N by lot of H Marks, E by lot of E M Durnford ... $3.79

2904—Haydon, Frank M. Land in the NW¼ of Sec 7, Bd N by a lane and land of T F Spurlock, East by the E line of said NW¼ Sec 7, T 22 N, R 12 W, M. D. M., south and west by Hornbrook creek ... $98.91

2912—Frank R Howard Memorial Hospital 1/12 in. Bauer, Carl, Ruby, Alice, Alta and Floyd 1/12 ea. Johnson, Louis 1/12. Helen 1/12. L. O. 1/3. Lot in Covelo bd W by lot of J L Dunlap, N by Grange St, S by lot of Gus Hagne, E by Perry St, 100 by 100 ... $17.25

2924—Jamison, Lois Bernice ½ and Jamison, Claude E ½. Beg at a pt in the center of the County road 32 rds 11 ft N of the SW corner of NW¼ of Sec 7, T 22 N, R 12 W, M. D. M. and running th N 29 rds 5½ ft to the SW corner of land of G R Redwine, th E 43 rds to center of channel of Grist creek, th E along center of said channel 18 rds to W line of lands of Cyrus, th S along W line of Cyrus lands, 37 rds 5½ ft to a fence on N line of land of Jamison, th W along said fence 60 rds to pt of beg, Sec 7, T 22 N, R 12 W, M. D. M. ... $22.39

2925—Jamison, Mrs Thelma, Est of 2/3; Jamison, Lois Bernice 1/6; Jamison, Claude E 1/6. Beginning at the SW corner of the NW¼ Sec 7, T 22 N, R 12 W, M. D. M. running th N 32 rds 11 ft, th E along A fence 60 rds to land of T H Cyrus, th S along W line of Cyrus lands 32 rds 11 ft to S line of NW¼ of said Sec 7, thence W 60 rds to pt of beg. ... $11.36

2928—Kelley, J W. Lot in Covelo bd N and W by lot of Mrs J W Kelley, E by Main St, S by Ash St. ... $15.43

2942—Montague, Kate, et al. Lot in Covelo bd N by Howard St, E by lot of Walter Hargrave, S by Greeley St, W by Lovell St. ... $31.07

2953—Potter, Robert A. Und ½ int in Fr SW¼ of SE¼ Sec 1, T 22 N, R 13 W, M. D. M. ... $16.44

2955—Presbyterian Church Parsonage. Lot in Covelo bd N by lot of Presbyterian Church, E by Perry St, S and W by lot of Round Valley Coml Co. ... $5.93

2979—Spurlock, T F. Lots 3, 4, S½ of NW¼ Sec 2, T 22 N, R 13 W, M. D. M. Fr SW¼ Sec 6, T 22 N, R 12 W, M. D. M. ... $121.15

2980—Spurlock, Mr and Mrs T F. N½ Sec 11, NW¼ Sec 12, T 22 N, R 13 W, M. D. M. less 7/10 A conveyed to Augusta Chapter O. E. S. ... $139.18

2991—White, Harriet O. Lot 5, SE¼ of NW¼ and that part of lot 4, described as beginning at the SW corner of said lot and running N 9 chs, E 17 chs, S 9 chs to S line of said lot 4, th W along said line to the pt of beg. Sec 6, T 22 N, R 12 W, M. D. M. ... $141.46

2993—Zeck, Frank F. Lot in Covelo bd N by Greeley St, E by lot of Fitzhugh, S by Grange St, W by High School St ... $3.83

RESERVATION SCHOOL DISTRICT

2996—Anderson, Alice H or Crockett, Russell. S½ of SE¼, S½ of S½ of NW¼ of SE¼, S½ of S½ of NE¼ of SE¼ Sec 21, T 23 N, R 13 W, M. D. M.... $10.14

2998—Anderson, Frankie. NE¼ of NE¼, N½ of SE¼ of NE¼ and NE¼ of SW¼ of NE¼ Sec 14, T 23 N, R 13 W, M. D. M. ... $5.91

3006—Barkdool, Raymond. E½ of Lot 6, Sec 1, T 22 N, R 13 W, M. D. M. ... $13.99

3028—Brown, A A. S½ of Lot 58, Sec 36, T 23 N, R 13 W, M. D. M. ... $29.40

The above property to be deeded to the State, see Sale No 190 in addenda to this list.

3035—California Annual Conference of the M. E. Church. E½ of Lot 1, Sec 36, T 23 N, R 13 W, M. D. M. ... $6.68

3036—Campbell, Susanna. W½ of Lot 6, Sec 1, T 22 N, R 13 W, M. D. M. S½ of S½ of NW¼ of SW¼, SW¼ of SW¼ Sec 33, T 23 N, R 13 W, M. D. M. ... $6.94

3041—Clark, Mary L. SW¼ of SE¼, S½ of NW¼ of SE¼, S½ of N½ of NW¼ of SE¼ Sec 16, T 23 N, R 13 W, M. D. M. .. $23.23

3049—Covelo Commercial Co. A portion of lot 48 Sec 24, T 23 N, [illegible] M. D. M. beg at the

NE cor of said lot and th S 190 ft, W 225 ft, N 190 ft and E 225 ft to pt of beg. E½ of lot 63 Sec 30, T 23 N, R 12 W, M. D. M. $11.81

3050—Crabtree, Cecelia. N½ of Lot 42 Sec 30, T 23 N, R 12 W, M. D. M. $11.68

3051—Crabtree, Mary, now Mary Fallis. Lot 43 Sec 30, T 23 N, R 12 W, M. D. M. $15.92

3054—Dalson, Lorena 4/36. Elliott, Marie 4/36. Lincoln, Randolph L 7/36. Lincoln, Katie 7/36, Darrel 7/36. Rosalie 7/36. NE¼ of SE¼, E½ of E½ of NW¼ of SE¼, Sec 15, T 23 N, R 13 W, M. D. M. $7.84

3056—Davis, Geo. W. Lot 33 Sec 25, T 23 N, R 13 W, M. D. M. $15.15

3058—Dorman, Dudley. Lot 46 Sec 25, T 23 N, R 13 W, M. D. M. $19.00

3067—Feliz, Annie. Lot 20 Sec 18, T 23 N, R 12 W, M. D. M. $3.60

3091—Heenan, Thomas C and Edna F. Lot 61 Sec 30, T 23 N, R 12 W, M. D. M. $1.43

3093—Helm, Homer H. Lot 5 Sec 36, T 23 N, R 13 W, M. D. M. $25.56

3101—Hopper, Clyde. Lots 11, 21, 22, S½ of Lot 12, W½ and NE¼ of Lot 35 and all lot 36 Sec 24, T 23 N, R 13 W, M. D. M. $23.26

3111—Jamison, R W and Eunice C. Lots 55, 58 Sec 25, T 23 N, R 13 W, M. D. M. $2.44

3113—Kelleher, Charlotte Victoria. Lots 72, 74 Sec 29, T 23 N, R 12 W, M. D. M. $11.68

3115—Ledger, Carlino and Emma. S½ of S½ of SE¼ of SW¼ Sec 24, Lot 13 and NE¼ of NW¼ Sec 25, T 23 N, R 13 W, M. D. M. $13.48

3128—Mooy, J. Edward. Lots 54, 55, 60 and that part of Lot 53 SW of a creek Sec 32, T 23 N, R 13 W, M. D. M. $18.12

3135—Painter, J. W. Lot 20 or SE¼ of SE¼ Sec 20, T 23 N, R 12 W, M. D. M. $5.53

3145—Scott, George T and Violet M. Lot 29, Sec 24, T 23 N, R 13 W, M. D. M. $11.68

3155—Smith, Winfield S. N½ of SW¼ Sec 17, T 23 N, R 12 W, M. D. M. $12.08
The above property to be deeded to the State, see Sale No 203 in addenda to this list.

3156—Spurlock, T. F. S½ of N½ of NE¼ of NE¼, S½ of NE¼ of NE¼, SE¼ of NE¼ Sec 32, T 23 N, R 13 W, M. D. M. $3.29

3158—Steele, Roger. S½ of SW¼ Sec 17, T 23 N, R 12 W, M. D. M. $12.08

3159—Stillwell, Francis and Elizabeth. Lot 34 Sec 24, T 23 N, R 13 W, M. D. M. $10.14

3160—Tillotson, Lawrence. SW¼ of SW¼ Sec 1, N½ of SE¼ of SE¼, N½ of S½ of SE¼ of SE¼ Sec 2, T 23 N, R 13 W, M. D. M. $7.44

3175—Winters, Grant. Lot 15 Sec 2, T 22 N, R 13 W, M. D. M. $12.45

BONITA SCHOOL DISTRICT

3185—Bailey, Louis J. W½, Lots 4, 5, 6, 7, 8, 9, Part B., R. V. I. R. tract 23, T 24 N, R 13 W. M. D. M. $35.11

3186—Bank of America N. T. and S Assn. W½ of SW¼, SW¼ of NW¼ tract 60, SE¼ of NE¼ tract 63, T 24 N, R 14 W, M. D. M., relinquished portion of R. V. I. R. $12.86

3187—Bank of America N. T. and S. Assn. W½ of NW¼ tract 44, SW¼ of SW¼ tract 45, SW¼ of NE¼, W½ of SE¼, SE¼ of SE¼, NW¼, N½ of SW¼, SE¼ of SW¼, tract 55, SW¼, NE¼, E½ of NW¼ and NE¼ of SE¼ of tract 56, S½ of NE¼, SE¼ of NW¼, E½ of SW¼ tract 60, all in T 24 N, R 13 W, M. D. M. $51.61

3188—Bjorkman, Victor. Lot 4, SE¼ of SW¼ Sec 18, NE¼ of NW¼, NW¼ of NE¼, E½ of N½ Sec 19, T 24 N, R 12 W, M. D. M. $43.66

3192—Brown, Herman L. S½ of S½ of SE¼, S½ of SE¼ of SW¼ Sec 35, T 5 S, R 7 E, H. M. Lots 2, 3, 4, 5, 6, W½ of Lot 7 Sec 6, T 24 N, R 13 W, M. D. M. Lot 1 and E½ of Lot 6 Sec 1, T 24 N, R 14 W, M. D. M. $48.10

3209—Heal, Thomas H. W½ of Lot 9, All Lot 12 Sec 1, T 24 N, R 14 W, M. D. M. $13.53

3212—Hout, J M. S½ of SW¼, Part B, R. V. I. R. Tract 7, T 24 N, R 12 W, M. D M. $9.06

3213—Langland, Raymond N. SW¼, SW¼ of SE¼, Sec 2, Lots 2, 3, 4, E½ of SW¼, SE¼, and NW¼ of SW¼ Sec 3, N½ of NE¼ Sec 11, T 24 N, R 12 W, M. D. M. Lot 9, Sec 34, T 25 N, R 12 W, M. D. M. $45.03

3220—McKinley, Laura J. W½ of Lot 8, All of Lots 9, 10, 11, 12, 13, 14 Sec 6, T 24 N, R 13 W, M. D. M. $52.27

3231—Plaven, Louis. Lots 9, 16, Part B, R. V. I. R. Tract 9, T 24 N, R 12 W, M. D. M. $7.71

3245—Terry, Leon C. Lots 2, 4, E½ of Lot 5, W¼ of Lot 6 Sec 1, T 24 N, R 14 W, M. D. M. $28.57

3246—Terry, Mrs. Leon C. Lots 4, 6, Sec 2, T 24 N, R 14 W, M. D. M. $12.85

3250—Worthington, Jerry F. Lot 7, Part B, R. V. I. R. Tract 10½, T 24 N, R 13 W, M. D. M. $3.93

RED ROCK SCHOOL DISTRICT

3267—Dunnigan, Frances, Frankie. W½ of SE¼ of NW¼, S½ of S½ of Lot 1 and all Lot 2, Sec 30, T 23 N, R 13 W, M. D. M. $7.48

3269—Fulwilder, Emma. W½ of NE¼ of NE¼ and NW¼ of NE¼ Sec 9, T 23 N, R 14 W, M. D. M. $8.14

TWO RIVERS SCHOOL DISTRICT

3290—Barnes, Autie M. S½ of N½, NE¼ of SE¼ Sec 36, T 22 N, R 14 W, M. D. M. $20.41

3291—Barnes, Autie M. Lot 2 Sec 30, Lot 4 Sec 31, T 22 N, R 13 W, M. D. M. $9.15

3292—Barnes, Autie M. Lot 5 Sec 6, T 21 N, R 13 W, M. D. M. N½ of SE¼, NE¼ of SW¼, and NE¼ Sec 35, S½ of SW¼ Sec 26, E½ of NW¼ Sec 35, T 22 N, R 14 W, M. D. M. $52.62

3303—Casey, Mrs. Alice. E. D. and C. K. Lot 11 Sec 30, Lot 2 Sec 31, T 22 N, R 13 W, M. D. M. $[illegible]

3309—Dickie, Elizar B and Elizabeth A. S½ of NW¼, N½ of SW¼, NW¼ of SE¼ Sec 23, T 22 N, R 14 W, M. D. M. $22.08

3310—Edlin, Henry R. SE¼ of NW¼, E½ of SW¼, NW¼ of SW¼ Sec 22, NW¼ of NE¼ Sec 27, T 21 N, R 13 W, M. D. M. $15.99

3320—Goddard, C A. Lot 2 in Dos Rios Town Site Sec 31, T 22 N, R 13 W, M. D. M. $4.84

3329—Hubins, Harry S and Esther. W½ of SW¼ Sec 25, T 22 N, R 14 W, M. D. M. $12.13

3338—Kinney, Grant. SW¼ of SW¼ Sec 20, SW¼ of NE¼, NW¼ Sec 29, T 21 N, R 13 W, M. D. M. $24.40

3342—Lewis, Heirs of Emma J. NE¼ of NW¼, W½ of NE¼, SE¼ of NE¼ Sec 34, T 21 N, R 13 W, M. D. M. $16.44

3343—Locke, L. J. Lots 9, 10, in Dos Rios $2.18

3349—Maris, N. C. and L Etta. SE¼ of NW¼, S½ of NE¼, NE¼ of NE¼ Sec 27, T 21 N, R 13 W, M. D. M. $21.74

3350—Martin, Edmund F and Annie M. N½ of NW¼, Sec 10, T 21 N, R 13 W, M. D. M. $5.82

3356—Moore, Amelia M. Lots 7 and 8 Sec 14, Lots 1, 2, 8 and 16 Sec 23, Lots 2, 3, 6 and 7 Sec 24, N½ of N½, SW¼ of NE¼, SE¼ of NW¼ Sec 26, T 21 N, R 13 W, M. D. M. $21.45

3360—North Bay Farms Co. Lots 4, 19, 24, 26, 27, 28, Townsite of Dos Rios Sec 31, T 22 N, R 13 W, M. D. M. $12.96

3361—North Bay Farms Co. Lot 4, S½ of Lot 5 Sec 7, Lot 8, N½ of Lot 5, S½ of Lot 6, Sec 18, T 21 N, R 13 W, M. D. M. $30.36

3370—Songey, Hilton F and Olive. SW¼ of NW¼ Sec 2, T 21 N, R 14 W, M. D. M. $4.84

3390—Wright, Florence A 1/3 int; Wright, A. E. 2/3 int. E½ of NE¼, NW¼ of NE¼ and NE¼ of NW¼, Sec 24, T 22 N, R 14 W, M. D. M. $12.00

INDEPENDENCE SCHOOL DISTRICT

3392—Barnes, Autie M. N½ of NW¼, NW¼ of NE¼, SE¼ of NW¼ and NE¼ of SW¼ Sec 12, SE¼ of SW¼, Sec 1, T 22 N, R 14 W, M. D. M. $20.03

3393—Barnes, Autie Mae. Lot 11, Sec 19, T 22 N, R 13 W, M. D. M. $3.77

3405—Hensley, Muriel. E½ of NE¼ of SE¼, E½ of SE¼ of NE¼, Sec 6, NE¼ of SW¼, Sec 17, T 22 N, R 13 W, M. D. M. $3.64

3427—Sargeant, Annie L. Fr SW¼ of NE¼, NW¼ of SE¼, Sec 32, T 22 N, R 13 W, M. D. M. $17.94

3429—Sears, Daunah. 2 A in extreme SE cor of NW¼ and 2 A in the extreme NE cor of SW¼, Sec 32, T 22 N, R 13 W, M. D. M. being same land desc in Deed recd in Bk 62, P 165 $5.39

3430—Shortt, A. D. Lot 8 Sec 2, T 22 N, R 14 W, M. D. M. $13.53

3433—Wood, Roland A. W½ of SE¼ of NE¼, W½ of NE¼ of SE¼, Sec 6, All that portion of W½ of NW¼ Sec 8 lying W of E bank of Tanney Creek, Lots 2 and 7 Sec 18, Lot 4, W½ of SW¼ of NE¼, NW¼ of SE¼ and S½ of NE¼ of SE¼ Sec 19, T 22 N, R 13 W, M. D. M. $20.35

3434—Wood, Roland A. W½ of SW¼ Sec 5, All that portion of the W½ of NW¼ Sec 8 lying E of E bank of Tanney Creek, SE¼ of SW¼ Sec 8, E½ of NW¼ Sec 17, E½ of SW¼ of NE¼, N½ of NE¼ of SE¼ Sec 19, T 22 N, R 13 W, M. D. M. $16.77

NASHMEAD SCHOOL DISTRICT

3435—Algren, William W. Lot 9 Sec 6, T 22 N, R 14 W, M. D. M. $6.69
The above property to be deeded to the State, see Sale No 214 in addenda to this list.

3437—Arenz, Carrie and Howard J. W½ of NW¼ of SE¼ Sec 3, T 22 N, R 14 W, M. D. M. $4.73

3439—Bally, Chas. M. SW¼ of NE¼ of SW¼, Sec 3, T 22 N, R 14 W, M. D. M. $1.44

3440—Barnes, Autie M. NE¼ of NE¼, Sec 10, W½ of W½ Sec 11, T 22 N, R 14 W, M. D. M. $16.77

3452—Chisholm, Theodore. N½ of SW¼, W½ of Lots 9, 10 Sec 4, E½ of Lots 1, 2, 3, Sec 5, T 22 N, R 14 W, M. D. M. $36.30

3457—Collins, F. J. W½ of Lot 3, E½ of Lot 8 Sec 3, T 22 N, R 14 W, M. D. M. $12.88
The above property to be deeded to the State, see Sale No 217 in addenda to this list.

3458—Connors, Patrick. NW¼ of NW¼ of NE¼ Sec 29, T 23 N, R 14 W, M. D. M. $2.46

3460—Coublucq, Madeleine. N½ of NE¼ of SE¼, Sec 10, T 22 N, R 14 W, M. D. M. $4.73

3465—Evans, Helen. NE¼ of SW¼ of SE¼ Sec 19, T 23 N, R 14 W, M. D. M. $2.46

3480—Gray, Anna Jane. Part of NW¼ of SE¼ Sec 33, T 23 N, R 14 W, M. D. M. as desc in Deed recd in Bk 176 of deeds, P 21 $1.49

3482—Gustafson, Flora. SE¼ of S½ of Lot 9, Sec 30, T 23 N, R 14 W, M. D. M. $2.46
The above property to be deeded to the State, see Sale No 218 in addenda to this list.

3484—Hart, E C Jr. SW¼ of NW¼ of NE¼ Sec 29, T 23 N, R 14 W, M. D. M. $2.46

3490—Ising, George Earl. N½ of NW¼ of NW¼ Sec 28, T 23 N, R 14 W, M. D. M. $4.73

3493—Johnson, J E. SE¼ of SE¼ of SW¼ and W½ of SW¼ of SE¼ Sec 29 T 23 N, R 14 W, M. D. M. $4.73
The above property to be deeded to the State, see Sale No 219 in addenda to this list.

3494—Jones, G P R. NW¼ of SE¼ of NW¼, SW¼ of NE¼ of NW¼ Sec 32, T 23 N, R 14 W, M. D. M. $4.73

3496—Karasek, Frank. NW¼ of E½ of Lot 10 Sec 3, T 22 N, R 14 W, M. D. M. $2.46

3502—McClintock, Charles. NE¼ of NE¼ Sec 32, T 23 N, R 14 W, M. D. M. $8.65

3503—McCloskey, Alice A and Edward W. SE¼ of NW¼ of SE¼, S½ of NE¼ of SE¼ Sec 4, T 22 N, R 14 W, M. D. M. $4.73

3504—McDonald, Wm E. S½ of E½ of Lot 1, N½ of NE¼ of SE¼, Sec 4, T 22 N, R 14 W, M. D. M. $3.47

3505—McGee, F. N½ of NE¼ of NE¼, Sec 29, T 23 N, R 14 W, M. D. M. $4.73

3507—Martin, Rosalind A and Alan B. Lot 8 Sec 6, T 22 N, R 14 W, M. D. M. $5.72

3508—Menn, Mabel. SW¼ of NW¼ of NW¼ Sec 32, T 23 N, R 14 W, M. D. M. $2.46
The above property to be deeded to the State, see Sale No 222 in addenda to this list.

3509—Merritt, Guy F. SE¼ of NW¼ of NE¼ Sec 10, T 22 N, R 14 W, M. D. M. $1.44

3512—Montezuma Improvement Co. SW¼ of SW¼ of NE¼ Sec 19, T 23 N, R 14 W, M. D. M. $2.46

3514—Morton, A E. NE¼ of SE¼ of SW¼ Sec 30, T 23 N, R 14 W, M. D. M. $2.46

3519—Pine, Ruby E. SW¼ of SE¼ of SE¼, Sec 4, T 22 N, R 14 W, M. D. M. $2.46

3520—Pine, Ruby E, Trustee. SE¼ of SE¼ of SE¼ Sec 4, T 22 N, R 14 W, M. D. M. $2.46

3523—Reese, Robert H and Fletcher, Edith E. Lot 6, Sec 3, T 22 N, R 14 W, M. D. M. $4.73
The above property to be deeded to the State, see Sale No 225 in addenda to this list.

3526—Ricter, Wm F. N½ of NW¼ of SE¼, NW¼ of SW¼ of SE¼ Sec 19, T 23 N, R 14 W, M. D. M. $6.69

3527—Rogers, Jennie. S½ of SE¼ of NE¼ Sec 19, T 23 N, R 14 W, M. D. M. $3.77

3548—Stanley, Price and Emma and Wyant, Fred and Ella H. SE¼ of SE¼, E½ of SW¼ of SE¼ Sec 3, T 22 N, R 14 W, M. D. M. $8.31

3554—Stuart, Zella M. SW¼ of NW¼ of NW¼ Sec 28, T 23 N, R 14 W, M. D. M. $2.46

3559—Tobey, E. E. NE¼ of SW¼ of NE¼ Sec 29, T 23 N, R 14 W, M. D. M. $1.44

3561—Tucker, Roscoe H. S½ of SW¼ of NE¼ Sec 29, T 23 N, R 14 W, M. D. M. $4.73

3568—Witherby, Pauline E. SW¼ of N½ of Lot 9, Sec 30, T 23 N, R 14 W, M. D. M. $1.44

SIMMERLEY SCHOOL DISTRICT

3570—Bovey, J Elmer. SE¼ of SE¼ of NW¼, SW¼ of SW¼ of NE¼ Sec 17, T 23 N, R 14 W, M. D. M. $4.41

3572—Chatham, John E and Cecil S McCollom. Lots 6, 7, SW¼ of SE¼, Lot 3, 4 and 5 and SE¼ of NW¼ Sec 30, T 24 N, R 14 W, M. D. M. $13.49

3577—D'Heur, Allard Ferdinand. Lots 1, 2, 3, 4 Sec 29, Lot 1, less 23 A for R. R., Sec 32, T 24 N, R 14 W, M. D. M. $16.77

3586—Gonella, Louis G. N½ of SW¼ of SW¼ Sec 36, T 24 N, R 15 W, M. D. M. $4.73

3594—Horwinski, Robert. SW¼ of SE¼ of NW¼ Sec 36, T 24 N, R 15 W, M. D. M. $2.46

3603—Mann, Estella J and Robert L. Lot 2 Sec 18, T 23 N, R 14 W, M. D. M. $2.46

3616—Sichel, Herbert H and Harris, Ben. SW¼ of SW¼ of SW¼ Sec 25, T 24 N, R 15 W, M. D. M. $2.46

3626—Timmerman, H. C. NE¼ of NW¼ of NW¼ Sec 8, T 23 N, R 14 W, M. D. M. $2.15

3630—Zink, A. NE¼ of NE¼ of NW¼, Sec 36, T 24 N, R 15 W, M. D. M. $2.46

HAWLEY SCHOOL DISTRICT

3635—Mitchell, Daisy A. Fr SE¼ of SW¼, Fr NE¼ of SW¼, S½ of SE¼ Sec 35, T 19 N, R 14 W, M. D. M. All that portion of N½ Sec 2, T 18 N, R 14 W, M. D. M. lying E of the center of the County road from Willits to Sherwood, Containing 291.18 A. being same land desc in Deed recd in Bk 62, P 136 $78.13

WILLITS SCHOOL DISTRICT

3653—Blosser, V. A. All that portion of lots 15 and 16, S of Co road Sec 22, SE¼ of NW¼, the S 13/40 of NE¼ of NW¼, SW¼, SE¼, S½ of NE¼, also 1½ acres in the extreme SE cor of NW¼ of NW¼ and all that part of SW¼ of NW¼, lying E of County road Sec 23, N½ of SW¼, NW¼, N½ of NE¼ Sec 26, Lots 1, 2 and 8 and most NEly 20 A of lots 7 and 9 Sec 27, NW¼ of SE¼ of NE¼, Redwood timber only and right of way for removing therefrom, an und 2/3 int in all redwood timber standing upon the NE¼ of NE¼ and right of way for removal of same, SW¼ of NE¼ Sec 33, all in T 18 N, R 14 W, M. D. M. $92.23

3654—Blosser, V. A. SE¼ of SW¼ land only Sec 26, T 18 N, R 14 W, M. D. M. $2.99

3660—Borchers, Louis H., Fred and Esther. NW¼ of SW¼ Sec 20, T 19 N, R 14 W, M. D. M. $2.42

3666—Chatham, R. S. Fr N½ of NE¼, Fr S½ of N½, Fr N½ of S½ and all of S½ of S½ Sec 17, E½ of NE¼ of SE¼ Sec 18, Fr E½ of NE¼, Fr SE¼ Sec 19, Fr NW¼ of SW¼, land only and all of NW¼, NE¼ of NE¼, W½ of E½, E½ of SW¼ and SW¼ of SW¼ Sec 20, NW¼ of NE¼, N½ of NW¼ Sec 29, E½ of NE¼ and Fr W½ of NE¼ Sec 30, being same land described in a deed recorded in Bk 145 of deeds, P 25. NW¼ of NW¼ Sec 21, all in T 18 N, R 14 W, M. D. M. $115.17

3670—Corbett, Robert H. Jr. and Verna W. All that part of Lot 7 of Frost Estate which lies in Section 6, T 18 N, R 13 W, M. D. M. $74.64

3673—DeCamp, Myron E, under contract to Corbett, Robert Jr and Verna. W½ of SE¼, N½ of SW¼, less 7 A sold State Highway and R. R. Sec. 7, T 18 N, R 13 W, M. D. M. Fr NE¼ of SE¼ Sec 12, T 18 N, R 14 W, M. D. M. $132.62

3679—Fordice, Charles F and Mabel. Fr NW¼ Sec 33, Fr SW¼ of SW¼ Sec 28, T 18 N, R 14 W, M. D. M. $32.51

3722—North Bay Farms Co. NW¼ of NW¼ Sec 29, N½ of NE¼, NE¼ of NW¼, Lot 3 Sec 30, T 19 N, R 14 W, M. D. M. N½ of N½, SE¼ of NW¼ and that portion of S½ of SW¼ and of NE¼ of SW¼ and of SE¼ of NE¼ Sec 31, T 19 N, R 14 W, M. D. M. lying N of the ridge between Noyo River and Redwood Creek $218.56

3723—North Bay Farms Co. E½ of E½ Sec 26, T 18 N, R 15 W, M. D. M. SE¼ of NE¼ less land conveyed to I & M Co. S½ of SE¼, NE¼ of SE¼ Sec 25, T 19 N, R 15 W, M. D. M. $188.11

3725—Northwestern Redwood Company. SE¼ of NW¼, NE¼ of SW¼ Sec 30, T 19 N, R 14 W, M. D. M. $53.45

3727—Pettey, A. T. NE¼ of NE¼ Sec 19, T 19 N, R 14 W, M. D. M. $10.46

3741—Schloegel, Joseph. Lot 5, Little Lake Land Tract No 1, Sec 24, T 18 N, R 14 W, M. D. M. $7.59

3749—Standish and Hickey Inc. S½ of SW¼, Sec 23, T 18 N, R 15 W, M. D. M. N½ of NE¼, SW¼ of NE¼, NW¼ of SE¼ Sec 25, E½ of E½ Sec 23, T 19 N, R 15 W, M. D. M. $322.92

3770—Workover, Cora E. NE¼ of SW¼ Sec 19, T 18 N, R 14 W, M. D. M. $8.48

LITTLE LAKE SCHOOL DISTRICT

3782—Corbett, Robert H Jr and Verna W. All that part of Lot 7 of the Frost Estate that lies in Sec 7, T 18 N, R 13 W, M. D. M. $5.04

3792—Ford, Jas M and Lena S ½. Ford Geo W and William ½. W ½ of SW¼ Sec 2, SE¼, NE¼ of SW¼ Sec 3, NW¼ of NW¼ Sec 11, N½ of NE¼ Sec 10, N½ of SW¼, E½ of NW¼, W½ of NE¼, NW¼ of SE¼ Sec 12, T 18 N, R 13 W, M. D. M. $113.44

3795—Frost, Sadie Elizabeth. Share No 3 Frost Est. excepting that portion conveyed to E V Frost by Deed recd in Bk 72, P 167, Sec 8, T 18 N, R 13 W, M. D. M. $91.97

3838—Pfhalert, H. C. 1/3: McKenzie, John 2/3. Lot 11 of Rowe Tract as per official recorded maps of said tract, in Sec 16, T 18 N, R 13 W, M. D. M. $6.30

3839—Pollock, Rose. SE¼ of NE¼, NE¼ of SE¼, less 7 A sold Cabyland, Sec 17, T 18 N, R 12 W, M. D. M. less 2 A conveyed to Fay and C W Street $8.79

3840—Remstedt, Jack. S½ of SW¼, SW¼ of SE¼ Sec 12, T 18 N, R 13 W, M. D. M. $9.20

3842—Rucker, W E. Lot 8, W½ of SW¼ Sec 3, Lot 7, SE¼ Sec 4, Fr E½ of NE¼ Sec 9, Fr NW¼ of NW¼ Sec 10, T 18 N, R 13 W, M. D. M. $43.11

3843—Rucker, William E. A tract of land 6.875 chs in width off the E side of E½ of SW¼ Sec 5, T 18 N, R 13 W, M. D. M. Also beg at ¼ S. C. between Secs 5 and 8 said Twp and Range, th E 8 chs, S 6.72 chs, W 14.875 chs N 6.72 chs and E along Sec line to beg. Sec 8, T 18 N, R 13 W, M. D. M. Also a strip of land 20 ft wide, beg at SW cor of last above desc tract, th Ely 20 ft, Sly parallel with the W line of share No 3 of the Frost Est to the County Road, th W 20 ft, th Nly along W line of Share No 3 to beginning, Sec 8, T 18 N, R 13 W M. D. M. $30.05

3856—Strait, Julia Carter. SW¼ of SW¼ Sec 29, Lots 9 and 16 and all that part of Lot 10 that lies E of the County road Sec 30, T 18 N, R 12 W, M. D. M. $6.85

RYAN CREEK SCHOOL DISTRICT

3877—Brewer, Frank F. SW¼ Sec 1, T 19 N, R 14 W, M. D. M. $38.34

3880—Curtis, Helen L. N½ of SE¼, SE¼ of SE¼ Sec 1, T 19 N, R 14 W, M. D. M. $11.81

3887—Faxon, Gladys. Lot 4 Sec 7, Lot 1 Sec 18, T 19 N, R 13 W, M. D. M. $9.94

3889—Ford, Wm H. Geo W., Jas. M. and Lena S. S½ of NE¼, E½ of SE¼, E½ of NW¼ Sec 16, T 19 N, R 13 W, M. D. M. $34.41

3891—Gray, Denice, or Ford, Denice. NE¼ of NW¼ Sec 24, 2.34 A in NW¼ of NE¼ Sec 24, T 19 N, R 14 W, M. D. M. being same land desc in Deed recd in Bk 175 of deeds, P 447, less .08 A Con to State of Cal. $30.03
The above property to be deeded to the State, see Sale No 261 in addenda to this list.

3894—Hartman, Clyde Otto. W½ of Lot 5, W½ of Lot 8, Sec 5, Lots 1, 2, 3, 4, 5, 10, 11 and E½ Lot 12, Sec 6, T 19 N, R 13 W, M. D. M. Lots 7, 10, 11, 12, N½ of SE¼, SW¼ of SE¼ Sec 31, T 20 N, R 13 W, M. D. M. $72.08

3895—Haskett, Elizabeth 1/5. Boyd, Wm H 1/5. An und 2/5 int in SE¼ of SE¼ Sec 11, NW¼ of SW¼ Sec 12, NE¼ of NE¼ Sec 14, T 19 N, R 14 W, M. D. M. $5.40

3897—Hill, Clark. Lots 1 to 11 Incs, SW¼ of NE¼ Sec 19, Lots 7, 12, NW¼ of SE¼, SW¼ of NE¼ Sec 30, T 20 N, R 13 W, M. D. M. $28.38

3910—Lehmann, Herbert R. SW¼ of SE¼ Sec 1, N½ of NE¼, NE¼ of NW¼ Sec 12, T 19 N, R 14 W, M. D. M. $19.35

3912—Lewis, George and Della Shores, F T and Birdie. NE¼ of SW¼, E½ Lot 8, Lot 9, Sec 5, T 19 N, R 13 W, M. D. M. $30.26

3926—Peterson, C. V. W½ of SW¼ Sec 21, E½ of SE¼ Sec 20, T 20 N, R 13 W, M. D. M. $25.93

3951—Thomas, Josephine E. NW¼ of SE¼ Sec 13, T 19 N, R 14 W, M. D. M. $8.05

3955—Warren, John. SE¼ of SW¼ Sec 24, ½ A square in SE cor of NE¼ of NE¼ Sec 26, T 19 N, R 14 W, M. D. M. $13.48

3956—Warren, Robert, Est of. Timber and wood on NE¼ of NE¼ Sec 23, T 19 N, R 14 W, M. D. M. $8.05

SAWYERS SCHOOL DISTRICT

3970—Blosser, V. A. S½ of SE¼ land only Sec 26, T 18 N, R 14 W, M. D. M. $4.13

3971—Blosser, Valmour A. S½ of NE¼, N½ of SE¼ Sec 26, T 18 N, R 14 W, M. D. M. $11.38

3974—Clark, Enos. Fr SW¼ of NE¼ Sec 29, T 18 N, R 13 W, M. D. M. being same land desc in Bk 4, P 330 $15.91

3975—Clark, Sadie. Fr S½ of NE¼ Sec 29, T 18 N, R 13 W, M. D. M. being same land desc in Deed recd in Bk 4, P 322 $10.35

3979—Cook, Bertha. W½ of W½ of SE¼ and 12¼ acres in SW¼ of NE¼ Sec 20. Also Lot known as Sawyers School Lot, Sec 20, T 18 N, R 13 W, M. D. M. $93.39

3982—Fish, E. M. and Alice M. E½ of NW¼, less 15 A sold to Mary McKetrick Sec 28, and a piece of land beg at NW cor of NE¼ and running S 55 rds, E 40 rds to creek, th NWly along middle of creek to pt where a line beginning 36 rds E from the NW cor of aforesaid ¼ section and running Sly across said creek, th N to N line of aforesaid ¼ Sec, th W 36 rds to place of beginning, Sec 28, T 18 N, R 13 W, M. D. M. $30.23

3983—Fisher, Chas R., H. D., Warren V. W½ of W½ Sec 13, T 18 N, R 13 W, M. D. M. $11.74

3986—Gain, Austin G and Barbara Mae. Fr NW ¼ of NE¼ bounded N by lands of James Allen, E by a road, S by land of R A Gilmore, W by land of Whited, Sec 20, T 18 N, R 13 W, M. D. M. $30.65

4003—Marquardt, Mrs Cora C. Part of NE¼ of NE¼ Sec 20, T 18 N, R 13 W, M. D. M. Bd N by center of Fulwider creek, E by land now or formerly owned by the Board of Supervisors of Mendo County, S by land of D D Whited, W by County road $28.28

4018—Peelle, Margaret and Edward. All that portion of NE¼ of NE¼ Sec 20, T 18 N, R 13 W, M. D. M. desc in two Deeds recd in Bk 68, P 270 and 271 $18.59

4020—Pennington, Ora S. E½ of NE¼ of SE¼ Sec 19, T 18 N, R 13 W, M. D. M. $18.59

4021—Pfhalert, H. C. 1/3: McKenzie, John 2/3. W½ of SW¼ Sec 15, T 18 N, R 13 W, M. D. M. $6.85

4023—Remstedt, Jack. NE¼ of NW¼, NW¼ of NE¼ Sec 13, T 18 N, R 13 W, M. D. M. $6.30

4030—Simmerman, Robert 1/5. Clark, Enos 1/5. Clark, Sarah 1/5. Clark, William 1/5. Clay, Albert 1/5. Fr SW¼ of NW¼ Sec 28, Fr SE¼ of NE¼ Sec 29, T 18 N, R 13 W, M. D. M. being same land desc in Deed recd in Bk 4, P 326 $9.94

WHITCOMB SCHOOL DISTRICT

4049—Blosser, V. A. NE¼ of NE¼, land only Sec 35, T 18 N, R 14 W, M. D. M. $2.32

4055—Clark, Enos. Sarah and William. Clay, Albert and Simmerman, Robert 1/5 each. NW¼ of SW¼ Sec 28, T 18 N, R 13 W, M. D. M. $14.45

4062—Fish, E. M. and Alice M. NE¼ of SW¼ Sec 28, T 18 N, R 13 W, M. D. M. $3.22

4068—Koenig, Max W. SE¼ of SW¼ Sec 2, T 17 N, R 13 W, M. D. M. $8.05
The above property to be deeded to the State, see Sale No 277 in addenda to this list.

4071—McBrearty, John A. SW¼ of NW¼ Sec 11, T 17 N, R 13 W, M. D. M. $12.56

4079—Munson, D. N. A portion of W½ of SE¼ Sec 33, T 18 N, R 14 W, M. D. M. desc in Deed recd in Bk 145 of deeds, P 210 $17.21

FARLEY SCHOOL DISTRICT

4104—Borosella, Joe and Ropolo, Edward. Beg at a point 35 ft E and 420 ft S from the NW cor Sec 30, T 21 N, R 14 W, M. D. M. th E 367½ ft, S 300 ft, W 367½ ft, N 300 ft to beg. being a portion of NW¼ of NW¼ Sec 30, T 21 N, R 14 W, M. D. M. $2.40

4109—Davison, R. N. SW¼ of SW¼ Sec 19, T 21 N, R 14 W, M. D. M. $5.76

4125—Norris, Gilbert. NW¼ Sec 23, T 21 N, R 14 W M.D. M. $11.38

4126—Norris, Gilbert. W½ of SW¼, Sec 28, NE¼ of SE¼, S½ of SE¼, Sec 29, T 21 N, R 14 W, M. D. M. $35.67

4141—Vore, G Harry. W½ of E½ Sec 23, T 21 N, R 14 W, M. D. M. $23.11

4144—Wirth, Carleton R and Letty Ruth. All that portion of SE¼ of SW¼ Sec 30, T 21 N, R 14 W, M. D. M. lying Ely of the center line of State Highway, less land sold by S. P. Beattie to Mendo Co. 105/88 $6.85

LONG VALLEY SCHOOL DISTRICT

4152—Atherley, Harold F and Ruth E. Begin at the intersection of E line of old County road with the S line of Sec 34, T 21 N, R 15 W, M. D. M. Th E on said Sec line 418 ft, th at right angles N 218 ft, th Wly to a pt in E line of said road which is 200 ft N of said Sec line, th Sly along the E line of said road 200 ft to beg. containing about 1.50 acres $1.64

4154—Auseon, Leroy. S½ of S½ of SE¼, S½ of S½ of N½ of S½ of SE¼ Sec 11, T 21 N, R 15 W, M. D. M. $9.38

4161—Bowman, Andy. Lot in Laytonville beg at SW cor of Lot formerly owned by M V Helm, known as Hotel lot, running th W 25 ft, th N 209 ft to land of Pinches, th E 25 ft to land formerly owned by Helm, th S 209 ft to pt of beg $5.57

4165—Brown, Blanche. NE¼ of SE¼ Sec 9, T 21 N, R 14 W, M. D. M. $7.29
The above property to be deeded to the State, see Sale No 343 in addenda to this list.

4175—Capell, Ernest. Lot in Laytonville 158 ft 7 in by 209 ft, bd N by land of Sam Pinches, E by land of Lillian M Woodruff, S by County road, W by lot of Martin Wihtol $3.89

4196—Davidson, Eva I. Lots 4, 5, 6, Sec 13, Lot 13 Sec 12, T 22 N, R 15 W, M. D. M. $21.99

4199—Dickie, Elizar B and Elizabeth A. SE¼ of NE¼, N½ of SE¼ Sec 22, T 22 N, R 14 W, M. D. M. $11.81

4203—Disbrow, Louis and Audrey. E½ of NE¼, SW¼ of NE¼, SE¼ of NW¼ Sec 33, T 22 N, R 14 W, M. D. M. $23.11
The above property to be deeded to the State, see Sale No 338 in addenda to this list.

4204—Dowen, Irene Lillian and Richard John. N½ of SE¼ of SE¼, Sec 32, T 21 N, R 15 W, M. D. M. less 3 ¾ acres desc in Deed recd in Bk 83, P 303 and Bk 85, P 3 $4.29

4207—Estes, W. P. SW¼ of SW¼ Sec 5, SE¼ of SE¼ Sec 6, N½ of NE¼ Sec 7, T 21 N, R 14 W, M. D. M. $15.59

4208—Fairbanks, Addie Belle ½, Fairbanks, Ruby D ¼, Fairbanks, Jesse L ¼. SE¼ of NW¼, [illegible] SW¼, SW¼ of SW¼, N½ of NW¼ Sec 13, S½ of SW¼, Sec 12, T 21 N, R 14 W, M. D. M. $18.63

4218—Gripton, Walter A. Timber only on following, SW¼ of NE¼, Marion Wilson Land, Sec 11, T 21 N, R 15 W, M. D. M. $3.89

4224—Harwood, Arthur and Belva. Beg at a pt from which the center of Sec 12, T 21 N, R 15 W, M. D. M. bears N 37° 3' W 663.60 ft, th N 67° 15' E 151.38 ft, Th N 3° 34' W 163.22 ft, th N 86° 26' E 304.16 ft to Wly line of Highway, th Sly along W line of said Highway 450.62 ft, th S 81° 18' W 1200.97 ft to center of said Sec 12, th N 1° 5' W along said center line 204.10 ft, th N 85° 31' E 419.09 ft to pt of beginning $78.81

4225—Harris, Lizzy. S½ of NW¼ of NE¼ of SE¼ of SE¼ Sec 32, T 21 N, R 15 W, M. D. M. $1.27

4226—Hasman, George. NE¼ of NE¼ of SE¼ of SE¼ Sec 32, T 21 N, R 15 W, M. D. M. $1.64

4232—Hughes, H. E. SW¼ of SW¼ Sec 8, NW¼, W½ of NE¼, NW¼ of SE¼ Sec 17, T 21 N, R 14 W, M. D. M. $38.56

4242—Lauchstedt, Mrs Mary. All tan oak on eastern slope of NW¼ of NE¼ Sec 8, T 21 N, R 14 W, M. D. M. .89

4249—Mellows, Elizabeth M. Lots 4, 7, Sec 19, Lots 3, 4 Sec 30, T 22 N, R 14 W, M. D. M. $20.10

4255—Norris, Gilbert. NE¼ of NW¼, W½ of NE¼, S½ of SW¼, Sec 15, T 21 N, R 14 W, M. D. M. $12.82

4256-A—North Bay Farms Co. N½ of SE¼ Sec 12, T 21 N, R 14 W, M. D. M. $11.81

4257—Nussbaum, Caroline A. Lot 4, S½ of NW¼, NE¼ of SW¼, Lot 1, SE¼ of NE¼, NE¼ of SE¼ Sec 2, Lots 1 and 2 and S½ of NW¼ Sec 1, T 22 N, R 15 W, M. D. M. $57.02

4258—Nussbaum, Caroline A. Lots 2 and 3, SW¼ of NE¼, NW¼ of SE¼ Sec 2, T 22 N, R 15 W, M. D. M. $25.00

4267—Platt, Harold S. SE¼ of SE¼ Sec 23, T 21 N, R 15 W, M. D. M. $10.68

4273—Provost, Louise M. E½ of W½ Sec 21, E½ of NW¼, NW¼ of SE¼, N½ of SW¼, SE¼ of SW¼ Sec 28, Lots 7, 13 and 14 Sec 29, Lots 1 and 2 Sec 32, T 22 N, R 14 W, M. D. M. $75.84

4275—Quigley, Clara and Mallery, Florence. E½ of Lot 6, Sec 24, T 22 N, R 15 W, M. D. M. $3.53

4286—Sherman, Bernard T. S½ of SW¼ Sec 20, T 22 N, R 14 W, M. D. M. $8.05

4292—Songey, Hilton F and Olive. Lot 2, S½ of NE¼ Sec 3, T 21 N, R 14 W, M. D. M. $11.81

4297—Teeple, Mrs. Genevieve T. E½ of NE¼ Sec 17, T 22 N, R 14 W, M. D. M. $13.70
The above property to be deeded to the State, see Sale No 351 in addenda to this list.

4298—Teeple, Mrs Genevieve T. SE¼ Sec 8, T 22 N, R 14 W, M. D. M. $26.87
The above property to be deeded to the State, see Sale No 351 in addenda to this list.

4310—Wilson, Ida V. SE¼ of SW¼, SW¼ of SE¼ Sec 27, W½ of NE¼ Sec 34, T 22 N, R 15 W, M. D. M. $23.11

4312—Wilson, Ray. W½ of SW¼ of SE¼, E½ of SW¼, less 9 A in Highway and E of Highway Sec 1, T 21 N, R 15 W, M. D. M., less 7 A sold to R P Geraghty et ux 83/129 $11.01

4316—Woodruff, J. W. Lot in Laytonville, beg at NE cor of land conveyed by Mrs. E. Henry to W. S. Pinches, th W on the N line of said Lot 93 ft, th Sly 50 ft, th E 107 ft, th on the E line of said lot N 50 ft to pt of beg. $1.59

4317—Woodruff, Mrs. Lillian M. Lot in Laytonville bd N and E by church lot and land of S. Pinches, S by lot of S. Pinches and W by State Highway, being same land desc in a deed of record in Bk 178 of deeds, P 286 $1.59

4318—Woodruff, Lillian M. Lot in Laytonville beg at the SE cor of lot of M. Withol and running th N 209 ft along E line of said lot, th E to NW cor of lot of Andy Bowman, S along W line of Andy Bowman lot to N line of County road, th W along N line of County road to SE cor of lot of I. O. O. F. Lodge, N to NE cor of said I. O. O. F. lot, W of NW cor of said lot, S to County road, th W along County road to point of beg. $9.57

LONG VALLEY SCHOOL DISTRICT, REDWOOD HIGHWAY PARK

4324—Breese, Dr. Lester E. Lot 106, Sub No 1, R. H. Pk. $1.64

4326—Brown, Emma O. or S. S. Rankin. Lot 99, Sub 1, R. H. Pk. $1.64

4328—Burk, Edward. Lots 132, 133, 134, Sub 2, R. H. Pk. $3.89

4329—Canada, Carl J and Arcadia. Lot 61, Sub 2, R. H. Pk. $1.64

4330—Conley, John F. Lot 82, Sub 1, R. H. Pk. $1.64

4331—Dalton, John J. Lot 95, Sub 2, R. H. Pk. $1.64

4332—Eberhardt, Frank E. Lot 38, Sub 1, R. H. Pk. $1.64

4333—Ellis, Mrs. Cecil A. Lots 18 and 31, Sub 1, R. H. Pk. $2.78

4334—Ellis, Martha. Lot 32, Sub 1, R. H. Pk. $1.64

4335—Falling, Clarence E. Lots 83, 84, Sub 3, R. H. Pk. $2.78
The above property to be deeded to the State, see Sale No 329 in addenda to this list.

4339—Fraizer, Juanita. Lots 159, 195, Sub 1, R. H. Pk. $3.28

4341—Gallagher, Frank P. and Lutgen, J. C. All that portion of Subdn No 1 of Redwood Highway Park designated on the official map on file in the office of the County Recorder of the County of Mendocino as "Parking Area" 2.75 acres. Also all unnumbered Lots in Subs No 1 and 2, Redwood Highway Park $6.67

4343—Gallagher, T J. Lots 3 and 4, Sub 2, R. H. Pk. $2.78

4344—Garber, Roy S and Mabel. Lot 125, Sub 3, R. H. Pk. $1.64

4347—Gray, F. H. Lot 29 and 30, Sub 1, R. H. Pk. $3.28

4349—Harris, Lizzy A. Lot 113, Sub 3, R. H. Pk. $1.64

4350—Hatch, Mrs Mary A. Lot 29, Sub [illegible] $1.64

4352—Holt, Robert A. Lots 29, 30, 31, 32, 33, 34 and 35, Sub 3, R. H. Pk. $8.43

4353—Johnson, Logan and Deese, Edith. Lots 156, 167, Sub 1, R. H. Pk. $2.78

4354—Katzoff, Shirley. Lots 45, 46, Sub 1, R. H. Pk. $2.78

4361—Lutgen, J C. Skein, Enoh or Robertson, Flora Della. Lots 170, 171, 172, Sub 2, R. H. Pk. $3.89

4362—Lutgen, J C. Lots 79, 80, 81, Sub 2, R. H. Pk. $3.89

4363—MacDonald, W. D. Lots 121, 122, Sub 2, R. H. Pk. $2.78

4364—Makin, Wm and Anna G. Lot 185, Sub 1, R. H. Pk. $1.64

4365—Marrin, Pat. Lot 56, Sub 1, R. H. Pk. $1.64
The above property to be deeded to the State, see Sale No 331 in addenda to this list.

4368—Nevearez, Phillip and Mabel. Lot 56, Sub 2, R. H. Pk. $1.64

4369—Newman, Max J. Lots 77, 78, 157, Sub 1, R. H. Pk. $4.42

4370—Nissen, Hilda M and H M. Lot 165, Sub 1, R. H. Pk. $1.64

4372—Oldham, Florence B. Now Nielsen. Lot 15, Sub 1, R. H. Pk. $1.64

4378—Richards, Franches. Lot 94, Sub 2, R. H. Pk. $1.64

4379—Rinearson, Mrs Emma. Lot 129, Sub 2, R. H. Pk. $1.64

4380—Roberts, Freda. Lots 199, 200, 201, Sub 3, R. H. Pk. $3.89

4382—Ross, Oliver G and Claudia E. Lots 165, 166, Sub 3, R. H. Pk. $2.78

4384—Seeds, Clara. Lots 44, 45, 51 and 52, Sub 2, R. H. Pk. $5.03

4385—Slimmer, Herman E. Lot 228, Sub 2, R. H. Pk. $1.64

4387—Stockland, M. O. Lot 6, Sub 1, R. H. Pk. $1.64

4388—Stokes, W. F. Lot 209, Sub 1, R. H. Pk. $1.64

HEARST SCHOOL DISTRICT

4397—Bates, Annie Jane ¼, Griffin, Eliza Lena ¼, Bates, Luther A ⅛, Bates, James A ⅛, Hussey, Francis G ⅛, McDonough, Lucille ⅛. Lots 2, 7, 10, Sec 7, SW¼ of SE¼, Sec 6, SW¼ of SW¼ Sec 8, T 18 N, R 12 W, M. D. M. $14.84

4400—Brownell, Baker. SE¼ of NE¼, Plot 4, Sec 28, T 19 N, R 13 W, M. D. M. $2.01

4406—Davidson, James A and Margaret A. N½, NE¼ of SW¼, NW¼ of SE¼ Sec 34, SE¼ of NE¼ Sec 33, T 19 N, R 13 W, M. D. M. $105.70

4407—Day, C. F. Lots 2, 6, 7, 8 Sec 12, T 19 N, R 13 W, M. D. M. $20.24

4408—Dorn, Chas A. S½ of SE¼ Sec 28, T 19 N, R 12 W, M. D. M. $16.52

4416—Frost, Sadie Elizabeth. Und ½ int in Lot 2 Sec 23, All of Lots 3, 4, 5 Sec 14, NE¼ of NE¼ Sec 15, T 19 N, R 13 W, M. D. M. $24.47

4432—Miller, Dorsey A. Lots 9 and 10, Sec 22, T 19 N, R 12 W, M. D. M. $11.68

4433—Miller, Peter. Lot 4, W½ of Lots 5 and 8 Sec 4, Lot 1 and E½ of Lot 6 Sec 5, T 18 N, R 12 W, M. D. M. $9.47

4439—Purcell, Charles F. SE¼ of SE¼ Sec 4, T 18 N, R 12 W, M. D. M. $6.47

4441—Rutzen, Charles P and Alice M. SW¼ of SW¼ Sec 4, S½ of SE¼, E½ of SW¼ and E½ of Lot 8, Sec 5, SE¼ of NW¼, NE¼ Sec 8, T 18 N, R 12 W, M. D. M. $37.01

4446—Shelton—Alfred ½ int; Hughes, Ella M ½ int. Lots 4, 5, 6, 7, 8, Fr Lot 3, NE¼ of SW¼ Sec 35, T 19 N, R 13 W, M. D. M. $16.27

4451—Tietz, A R. W½ of SE¼, NE¼ of SE¼, W½ of Lot 7, Sec 4, T 18 N, R 12 W, M. D. M. $26.58

ISLAND MOUNTAIN SCHOOL DISTRICT

4464—Chappell, Henry Z. W½ of SE¼, and NE¼ of NW¼ Sec 27, NW¼ of NE¼ Sec 34, T 5 S, R 5 E, H. M. $18.16

4487—Huse, Emma S. Lots 12, 17, 18, 19 Sec 5, All that part of Lots 10, 13, 16 Sec 5 S and W of a line desc in a Deed recd in Bk 8, P 227, less tan oak owned by S. H. Frank and Co. Lot 20 Sec 6, E½ of SE¼, less tan bark Sec 6, N½ of NE¼, less tan bark Sec 7, Lots 3, 4, 5, 6, 1, 2, 7, 8, 9, 12 and SE¼ Sec 8, N½ of SW¼, SW¼ of SW¼, SW¼ of NW¼, less tan bark, Sec 9, All that portion of SW¼ of SW¼ Sec 4, and that portion of SE¼ of NW¼ and NW¼ of NW¼, less tan bark Sec 9, S and W of a line desc in Deed recd in Bk 8, P 164, less tan oak owned by S H Frank & Co. N½ of NE¼, SW¼ of NE¼ less tan bark Sec 17, Lots 1, 2 Sec 17, N½ of NE¼, S½ of NE¼ Sec 18, Lot 3 Sec 17, all in T 24 N, R 16 W, M. D. M. $174.28

4501—Robertson, Robert D. That portion of NW¼ of SE¼ lying W of Trinity County line, Lot 1, NE¼ of NW¼, that portion of W½ of NE¼ W of Trinity County line Sec 30, That portion of S½ of S½ of SW¼ of SE¼, S½ of S½ of S½ of SW¼ lying W of Trinity County line and S of N line of Mendocino County Sec 19, T 5 S, R 6 E, H. M. $8.49

4508—Wooldridge, Glen R. All that portion of SE¼ of SW¼ and of S½ of SE¼ Sec 23 situate Sly of the N line of Mendo Co. SE¼ of SW¼ Sec 25, NW¼ Sec 26, NE¼ of NE¼ Sec 27, all in T 5 S, R 5 E, H. M. $20.08

LA RUE SCHOOL DISTRICT

4518—Bucknell, B. M. SW¼ of SW¼ Sec 33, T 20 N, R 14 W, M. D. M. $4.51

4525—Ferman, Christian. NE¼ less 21/100 A sold to R. R. Co. Sec 33, S½ of NW¼, NE¼ of SW¼, NW¼ of SE¼ Sec 34, T 20 N, R 14 W, M. D. M. $41.10

4526—Gallagher, Myles E and Ida W. Lots 1, 6, Sec 30, T 21 N, R 13 W, M. D. M. $14.87

4532—Hill, Clark. Lot 10, Sec 6, Lots 1, 2, 5, 6, 7, 8, 11, 12 Sec 7, Lots 1, 2, 4, 5, 8, 9, 10, 11 Sec 18, T 20 N, R 13 W, M. D. M. E½, SE¼ of NW¼, E½ of NE¼ of NW¼ Sec 13, E½ of NE¼, NE¼ of SE¼ Sec 24, E½ of NE¼ Sec 25, T 20 N, R 14 W, M. D. M. $57.93

4542—Larson, Emma. SW¼ of NE¼, W¼ of SE¼ Sec 13, T 20 N, R 14 W, M. D. M. $24.54

4543—Larson, Lars and Emma. E½ of SE¼ Sec 12, T 20 N, R 14 W, M. D. M. $7.19

4554—North Bay Farms Co. SW¼ of SE¼ Sec 28, NW¼, N½ of SW¼, SE¼ of SW¼, W½ of SE¼, Sec 33, T 20 N, R 14 W, M. D. M. $43.91

4555—Northwestern Redwood Co. NW¼ of SE¼, E½ of SW¼ Sec 28, T 20 N, R 14 W, M. D. M. less 19.75 A conveyed to N. W. P. R. R. Co. 118/48, 83/126 $16.53

4564—Rudolph, Bert F. NW¼ of SW¼ Sec 25, T 20 N, R 14 W, M. D. M. $5.53

4565—Rudolph, Bert F and Minnie J. SW¼ of NE¼, NW¼ of SE¼, NE¼ of SW¼, Sec 25, T 20 N, R 14 W, M. D. M. $18.20

4572—Steen, Bernice H. SE¼ of NW¼ Sec 8, T 20 N, R 13 W, M. D. M. $3.85

4578—Tsarnas, John E. SW¼, W½ of SE¼, SE¼ of SE¼ Sec 27, E½ of SE¼ Sec 28, NE¼, N½ of NW¼ Sec 34, SW¼ of NW¼ Sec 35, all in T 20 N, R 14 W, M. D. M. $88.50

JACKSON SCHOOL DISTRICT

4615—Conger, Robert E. Lots 3 and 4, N½ of SW¼, less black oak timber Sec 34, T 22 N, R 16 W, M. D. M. $16.19

4618—De Freitas, Edmund. Lots 12, 13, 14, 18 Sec 19, T 22 N, R 16 W, M. D. M. $13.36

4620—Dougherty, John M., William M., Charles J. NE¼ Sec 30, T 22 N, R 16 W, M. D. M $40.58

4623—Eddy Bros and Company. SW¼ of SE¼, Sec 3, S½ of SE¼ Sec 5, T 21 N, R 16 W, M. D. M. $31.03

4624—Eddy Bros Company. SE¼ of SE¼ Sec 7, N½ of NE¼, S½ of N½, SE¼ of SE¼, N½ of S½ Sec 8, S½ Sec 9, SE¼ of NE¼, W½ of NE¼, NW¼, Sec 10, Lots 3, 4, E½ Sec 19, W½ of W½, SE¼, S½ of NE¼, NE¼ of NE¼, SE¼ of NW¼, SE¼ of SW¼ Sec 17, Lots 1, 3, 4, 5, 6, 7, 8, SE¼ Sec 18, W½, NE¼, N½ of SE¼ Sec 20, NE¼ of NW¼, W½ of NW¼ Sec 21, Lots 1, 2, 3, 4, E½ Sec 30, all in T 21 N, R 16 W, M. D. M. $1,108.40

4633—Hansen, Chris. Und ½ int in W½ of NE¼, SE¼ of NW¼, NE¼ of SW¼, Sec 21, T 21 N, R 16 W, M. D. M. $33.89

4636—Hersey, Elaine M. SW¼ Sec 2, T 21 N, R 16 W, M. D. M. $20.55

4640—Jackson Development Company. N½ of NW¼, Lots 2 and 3 Sec 19, T 21 N, R 15 W, M. D. M. $20.55

4641—Jackson Development Co. SE¼ Sec 14, NE¼ of NE¼ Sec 23, SE¼ of NE¼, NE¼ of SE¼, Sec 24, S½ of S½ Sec 13, N½ of NE¼, NE¼ of NW¼ Sec 24, T 21 N, R 16 W, M. D. M. $77.46

4644—Kasch, George N. E½ of NE¼ Sec 14, W½ of NW¼ Sec 13, T 21 N, R 16 W, M. D. M. $8.86

4650—Leavitt, Elizabeth W. SW¼ of NE¼, W½ of SE¼ Sec 4, T 21 N, R 16 W, M. D. M. $19.79

4651—Leavitt, Elizabeth W. NW¼ of NE¼ Sec 9, T 21 N, R 16 W, M. D. M. $6.93

4657—McPherson, Geo L. or Eddy Bros and Company Ltd. NE¼ of NW¼ and NE¼ of SW¼ Sec 17, T 21 N, R 16 W, M. D. M. $34.72

4662—Meeker, Effie M. An undivided 1/3 int in following land, Lots 5, 7, 8, Sec 1, Lots 1, 2, 6, 7, 8, Sec 2, E½ of NW¼, N½ of NE¼ Sec 11, N½ of NE¼, NW¼ of NW¼ Sec 12, all in T 20 N, R 16 W, M. D. M. $40.67

4665—John Metcalf Land Co. A part of SE¼ of NW¼ Sec 29, T 22 N, R 16 W, M. D. M. being same land desc in Deed recd in Bk 10, P 8 $10.86

4670—Newton, Lucy, Sikos, Annie; Alexander, Isabelle; Kellogg, Edith; Nowlin, Wilda; Dean, Nellie and Nowlin, Andrew J. 1/7 int each. SE¼ of SE¼ Sec 23, SW¼ of SW¼, N½ of SW¼, NW¼ of SE¼, SW¼ of NE¼ Sec 24, N½ of NE¼, Sec 26, T 21 N, R 16 W, M. D. M. $38.53

4673—Pierce, Francis C and Morrison, John L. Part of Lot 3 Sec 32, T 22 N, R 16 W, M. D. M. being same land desc in Deed recd in Bk 10, P 7 $2.51

4685—Slankard, W. H. All black oak timber on SW¼ of Sec 34, T 22 N, R 16 W, M. D. M. $2.51

4687—Standish and Hickey Inc. S½ of SW¼, SW¼ of SE¼, NW¼ of SW¼ Sec 12, T 20 N, R 16 W, M. D. M. $19.88

4695—Waldron, Emerson W and Waldron, Maud M. Lot in Branscomb, bd N by County road, E and S by land of J M McGimsey, W by lot of Florence Longland, being same land desc in Deed recd in Bk 85 of deeds, P 199. $2.51

4696—Wegner, F J. S½ of NE¼, E½ of NW¼ Sec 12, T 20 N, R 16 W, M. D. M. $13.86

SHERWOOD SCHOOL DISTRICT

4714—Anderson, Gerhard and Rose. E½ of NE¼, NE¼ of SE¼, Fr SE¼ of SE¼ Sec 1, T 19 N, R 15 W, M. D. M. $53.59

4715—Anderson, Gerhard and Rose. W½, W½ of E½, E½ of SE¼, less School Lot Sec 6, NW¼ of SW¼ Sec 5, T 19 N, R 14 W, M. D. M. Lots 3, 4, Fr Lot 2, Fr NE¼ of SW¼, Fr NW¼ of SE¼, SW¼ of SE¼, SE¼ of SW¼, Fr SE¼ of NW¼ Sec 31, T 20 N, R 14 W, M. D. M. $207.10

4718—Bucknell, B. M. Fr W½ of NW¼ Sec 3, N½, less 28.23 A sold to N. W. P. R. R. Co. and W. F. Whitney Sec 4, NE¼ of SW¼, S½ of SW¼, S½ of NE¼, N½ of SE¼, N½ of N½, S½ of NW¼ Sec 5, E½ of NE¼ Sec 6, NW¼, NW¼ of SW¼, less 17 acres Sec 8, T 19 N, R 14 W, M. D. M. SE¼ of SW¼, SW¼ of SE¼ Sec 29, S½ of SE¼, Fr SE¼ of SW¼, east of road Sec 30, Fr NE¼ of SW¼, Fr NW¼ of SE¼, NE¼, E½ of SE¼, Fr E½ of NW¼, east of road Sec 31, W½, W½ of E½, SE¼ of SE¼ Sec 32, T 20 N, R 14 W, M. D. M. $320.25

4722—Conroy, Cynthia E. S½ of SE¼, less 3 acres to R. R. Sec 22, T 19 N, R 14 W, M. D. M. $9.18

4742-A—North Bay Farms Co. SE¼ of SE¼ Sec 29, E½ of NE¼, NE¼ of SE¼. Sec 32, T 20 N, R 14 W, M. D. M. $15.19

4746-A—[illegible]y, A T. A portion

of SW¼, Sec 16, A portion of E½ Sec 17, T 19 N, R 14 W, M. D. M. being that portion of R. R. right of way of the N. W. P. R. R. Sherwood Branch situate between S line of Sec 16 and the W line of the E½ of Sec 17, T 19 N, R 14 W. M. D. M. $1.83

4750 — Reed, T. D. SW¼ of NW¼, Sec 14, T 19 N, R 14 W, M. D. M. $7.19

4755—Tsarnas, John E. SW¼ of SW¼, Sec 3, W ½ of NW¼, SE¼ of NW¼ and NE¼ of SW¼ Sec 10, T 19 N, R 14 W, M. D. W. $13.19

CUMMINGS SCHOOL DISTRICT

4759—Abelli, Elizabeth. SW¼ of NE¼ of NE¼ Sec 9, T 23 N, R 15 W, M. D. M. $2.63

4764 — Bechtol, F L. W½ of NW¼ Sec 32, T 24 N, R 15 W, M. D. M. Less tan oak sold to Sunset L & T Co $7.61

The above property to be deeded to the State, see Sale No 281 in addenda to this list.

4767—Blob, Henry and John. W½ of SE¼ of NE¼ Sec 3, T 23 N, R 15 W, M. D. M. $2.55

4781 — Brown, Clarence, under Con to Fenske, A. R. All that portion of NE¼ of NW¼ Sec 29, T 23 N, R 15 W, M. D. M. lying W of Redwood Highway $20.17

4785—Bunyard, O. L. and Ruth. Lot 10, less 10.12 A sold to State of Calif. Sec 19, T 23 N, R 16 W, M D. M. $24.44

4786—Bunyard, O. L. and Ruth. All that portion of Lot 12, Sec 19, T 23 N, R 16 W, M. D. M. lying Nly of the center of the channel of South Fork of Eel River excepting therefrom a strip of land 75 ft in width E and W off the W end of said portion of Lot 12 .... $2.21

4793—Cantrell, Floretta N. N½ of NE¼ Sec 15, T 22 N, R 16 W, M. D. M. $4.78

4797—Combs, Ray M. NW¼ of SE¼ of NE¼ Sec 16, T 23 N, R 15 W. M. D. M. $2.63

4798 — Consolidated Disbursement Co. SW¼ Sec 20, T 24 N, R 16 W, M. D. M. $28.93

4799—Cook, Sarah E. NE¼ of NE¼ of NE¼ Sec 16, T 23 N, R 15 W. M. D. M. $2.63

1805—Dean, Frances S and Lee, Geogia M. S½ of SE¼, E½ of SW¼ Sec 8, T 22 N, R 16 W. M. D. M. $18.27

4809—Dunn, Eva. Lots 3, 4, 7, 8, Sec 6, T 23 N, R 16 W, M. D. M. $22.89

4810 — Dunn, Frank. Lot 13, Sec 19, Lot 2 Sec 30, T 23 N, R 16 W, M. D. M. $12.95

4811—Dunn, Mrs. Mary. Lots 9, 10, 13, 14, Sec 6, T 23 N, R 16 W. M. D. M. $25.37

4813—Dunn, William E. SE¼ Sec 6, T 23 N, R 16 W, M. D. M. $28.93

4817—Elliott, Gladys Irene. Lots 6 and 7, NE¼ of SW¼, NW¼ of SE¼ Sec 32, T 23 N, R 16 W, M. D. M. $21.82

4818 — Endrich, George Jr. A portion of Lot 13, Sec 18, T 23 N, R 16 W, M. D. M. Beg at a pt on the E line of said Lot 13, equidistant from its NE and SE corner, th W 631.62 ft, th N 22½° E 264.1 ft to a scored madrone tree, Th E 530.64 ft to E line of said Lot 13, th S 243.5 ft to pt of beg. $2.29

4822—Frazier, James E. SE¼ of SW¼ Sec 28, SE¼ of NE¼ Sec 32, SW¼ of NW¼, E½ of W½, SE¼, S½ of NE¼ Sec 33, Lots 9, 10 and 11 Sec 34, T 24 N, R 16 W, M. D. M. $46.69

4827—Frye, Leo D. Lots 3 and 4 and S½ of NW¼, Lots 1 and 2 and S½ of NE¼ Sec 21, T 23 N, R 15 W, M. D. M. $43.29

4853—Helmke, A. A. SW¼ of NW¼, N½ of SW¼, NW¼ of SE¼ Sec 15, T 22 N, R 16 W, M. D. M. $25.37

4863—Huse, Emma S. NE¼ of SE¼ Sec 18, T 24 N, R 16 W, M. D. M. $5.84

4875—Kreamer, O. A. SE¼ of NW¼, N½ of SW¼, SE¼ of SW¼ Sec 8, T 23 N, R 16 W, M. D. M. $25.37

4877 — Kruger, A. NW¼ of NW¼ of NE¼ Sec 16, T 23 N, R 15 W. M. D. M. $2.29

The above property to be deeded to the State, see Sale No. 292 in addenda to this list.

4880—Lambert, Mrs M. E. W½ of NE¼, E½ of NW¼, NW¼ of NW¼ Sec 16, T 23 N, R 16 W, M. D. M. $27.16

4881—Lauridsen, M. C. NW¼ of NE¼ of NW¼ Sec 34, T 24 N, R 15 W. M. D. M. $2.63

4882—Le Valley, Annie. Lot 15, 6 Sec 7, T 22 N, R 16 W, M. D. M. $12.95

4887—McCarty, Anna. NE¼ of NW¼ of NE¼ Sec 9, T 23 N, R 15 W. M. D. M. $2.63

4888—McDonald, Wm E. SE¼ of SE¼ of SE¼ Sec 35, T 24 N, R 15 W, M. D. M. $1.52

4890—MacLaren, A M. SE¼ of NE¼ of SE¼, NE¼ of SE¼ of SE¼ Sec 35, T 24 N, R 15 W, M. D. M. $5.13

4893—Mershon, Sarah M. SE¼ of SW¼ of NE¼ Sec 16, T 23 N, R 15 W, M. D. M. $2.63

4900 — Nelson, Fred and Hamlin, Pearl L. NW¼ of NW¼ of NE¼ Sec 34, T 24 N, R 15 W, M. D. M. $2.63

4901—Newton, W S. SW¼ of NW¼ Sec 33, T 23 N, R 16 W, M. D. M. $6.89

4912 — Powell, Lonzo Edward 1 5, Powell, Elmer 1 5, Powell, Eva 1 5, Powell, Dorothy 1 5, Powell, James 1 5. N½ of N½ Sec 15, T 23 N, R 15 W, M. D. M. $21.82

4916 — Ray, Wm S 2 3; Ray, Gertrude M 1 3. Lot 8, less .86 A in Highway Sec 29, T 23 N, R 15 W. M. D. M. $20.17

4924—Richards, F. A. NW¼ of SE¼ of SE¼ Sec 35, T 24 N, R 15 W, M. D. M. $2.63

4925—Rier, Albert O. SE¼ of SE¼ of NE¼ Sec 9, T 23 N, R 15 W, M. D. M. $2.63

4927—Robinson, C. A. SE¼ of SW¼ of NW¼ Sec 34, T 24 N, R 15 W, M D. M. $2.63

4928—Rudolph, Roy E. E½ of NW¼, SW¼ of NW¼, NW¼ of SW¼, Sec 32, T 23 N, R 16 W, M. D. M. $16.50

4935—Sherman, Jennie K and Patterson, Salemma M. Lot 4, Sec 3, T 23 N, R 15 W, M. D. M. $6.19

4937 — Sichel, Herbert H and Harris, Ben. NW¼ of SE¼ of SE¼ Sec 26, T 24 N, R 15 W, M. D. M. $2.63

4940—Smith, Edna [illegible]. NW¼ of SW¼ Sec 14, N½ of SE¼, SW¼ of NE¼ Sec 15, T 24 N, R 16 W, [illegible]

4953—Spengler, Viola E. S½ of SE¼ Sec 18, and Lots 3 and 4 Sec 19, T 23 N, R 15 W, M. D. M. $10.76

4958—Sumner, Leeta. NE¼ of SE¼, S½ of NE¼, SE¼ of NW¼ Sec 15, T 22 N, R 16 W, M. D. M. $17.55

4960—Taylor, Agnes Mary. W½ of SE¼ of SE¼, SW¼ of NE¼ of SE¼ Sec 33, T 24 N, R 15 W, M. D. M. $3.75

4962—Tinker, Chas and Millie E. NE¼ of SW¼ of NW¼ Sec 34, T 24 N, R 15 W, M. D. M. $2.63

4972—Tracy, Lawrence N. Lots 2, 3, 7, 10, 15 Sec 27, NW¼ of SW¼, E½ of SW¼ Sec 26, Lots 2, 7, Sec 34, T 24 N, R 16 W, M. D. M. $17.92

4973—Tracy, Lawrence or Tracy, Edward R. Lots 1, 2, 3, 4, 5, 6, 7, 8, 11, 12 Sec 16, T 23 N, R 15 W, M. D. M. $52.37

4975—Tucker, Roscoe H. SW¼ of SW¼ of SW¼ Sec 10, T 23 N, R 15 W, M. D. M. $2.63

4976—Tucker, Roscoe H. NW¼ of SW¼ of SW¼ Sec 10, T 23 N, R 15 W, M. D. M. $2.63

4979 — Wadleigh, Henriette A. Lots 4, 5 Sec 28, NW¼ of SW¼ Sec 27, T 23 N, R 16 W, M. D. M. $11.78

4982—Walker, George S. W½ of Lots 3 and 8 Sec 19, T 23 N, R 16 W, M. D. M. $21.47

4985 — Watson, E. A. S½ of SE¼, NE¼ of SE¼, SE¼ of NE¼ Sec 5, T 22 N, R 16 W, M. D. M. $33.55

4995—Wolff, Cornelius L. NW¼ of NE¼ of NE¼ Sec 9, T 23 N, R 15 W, M. D. M. $2.63

PEPPERWOOD SCHOOL DISTRICT

5009 — Nussbaum, Caroline A. Lot 8, SW¼ of SE¼, 10 pct paid Sec 27, Lots 2, 3 and 7, 10 pct paid Sec 34, Lots 3, 4, 5, 6, NE¼ and Lots 1 and 2 Sec 35, Lot 8 Sec 34, all in T 23 N, R 15 W, M. D. M. $56.36

5012—Roth, Dorothy. E½ of NW¼ Sec 20, That portion of SW¼ of SE¼ lying W of the center of Ten Mile creek, S½ of SW¼, SW¼ of N½ of SW¼ Sec 16, S½ of S½, SE½ of N½ of SE¼ Sec 17, W½ of NW¼, W½ of NE¼, SE¼ of NE¼, S½ Sec 20, W½, SW¼ of NE¼ and W½ of SE¼ Sec 21, SW¼ of NW¼, NW¼ of SW¼ and Fr NE¼ of SW¼, Sec 27, N½, N½ of S½ Sec 28, NE¼, E½ of NW¼, SW¼ of NW¼ and N½ of SE¼ Sec 29, SE¼ of NE¼ Sec 30, all in T 22 N, R 15 W, M. D. M. $250.66

Road District No. 4

ALBION SCHOOL DISTRICT

5023—Smith, Katherina, under Con to Johnston, A. E. Lot 1, less 5.7 A sold to Frances Woodhead, Sec 20, T 16 N, R 17 W, M. D. M. $4.98

SPRING GROVE SCHOOL DISTRICT

5037—Ball, Louise Rice. Lot 1, Sec 29, Lots 1, 3, SW¼ of NW¼ Sec 28, T 16 N, R 17 W, M. D. M. less land included in the South Addn to Albion, about 17 acres. Lots 1, 25, 26, 27, 28, 29 and land bd N by Coast road, W by Lot 12, S by lots 25, 8, 9, 10, 11, Blk 1 and Street in Blk 1 of S Addn to Albion less lot sold to Johnson as recd in Bk 163 of deeds, P 252, less portion of Lots 25, 26, 27, in Blk 1, conveyed to Mendo Co for road purposes. All Blk 2, S addn to Albion, less part of Lot 1, conveyed to Mendo Co for road purposes. All of Blk 3, S Addn to Albion. Lots 1 to 22 incs, Blk 4, S Addn to Albion. All Blk 5 S Addn to Albion, less part of Lots 6, 7, 8, 9, 11 of said Blk 5, now owned by Albert Johnson and Lots sold to Carl and Sofia Meltaus $231.45

5038 — Bank of America N. T. and S. Assn. NE¼ of NE¼ Sec 34, T 16 N, R 17 W, M. D. M. $3.21

5040—Bettinger, H. E. SE¼ of NW¼ Sec 24, T 16 N, R 17 W, M. D. M. $6.20

5058—Eklund, Ture. NW¼ of NW¼ Sec 26, T 16 N, R 17 W, M. D. M. $5.84

5059 — Feuchslin, Joseph. S½ of W½ of E½ of NE¼ of NE¼ Sec 27, T 16 N, R. 17 W, M. D. M. $1.71

5060 — Forsyth, Mrs Elsie. Fr NW¼ of SW¼, Fr SW¼ of NW¼, Fr NW¼ of NW¼, Sec 27, T 16 N, R 17 W, M. D. M. being same land desc in Deed recd in M. D. M. $18.27

4941 — Smith, H. S. SE¼ of SE¼ Sec 10, N½ of NE¼, SE¼ of NE¼ Sec 15, T 23 N, R 16 W, M. D. M. $18.27

Bk 174 of deeds, P 119 .... $10.71

5062—Green, Edward E. SW¼ of NE¼, NW¼ of NE¼ Sec 31, T 16 N, R 16 W, M. D. M. $11.83

5068—Hermanson, Emma. Lot 11, S½ of Lot 12, Blk 1, S Addn to Albion $9.50

5070—Heryford, Mary A. Lots 8, 9, Blk 1, So. Addn to Albion $3.10

5071 — Heryford, Mary A. E½ of NE¼ of NW¼ Sec 26, T 16 N, R 17 W, M. D. M. $2.96

5075—Jauanne, Walter. Beg at a pt in Sec line 230 ft W of the NE cor Sec 27, T 16 N, R 17 W, M .D. M. Th W 100 ft, S 871 ft, E 100 ft, N 871 ft to pt of beg. $1.11

5077 — Johnson, Geo G. Fr NW¼ of NW¼ Sec 27, Fr NE¼ of NE¼ Sec 28, T 16 N, R 17 W, M. D. M. being same land desc in deed recd in Bk 105 of deeds P 392 .... $12.62

5086 — Logan, Timothy et al. E½ of E½ of E½ of NE¼, E½ of W½ of E½ of E½ of NE¼ Sec 36, T 16 N, R 17 W, M. D. M. $4.12

5094—Moretti, Agnes. Lot 10, Blk 1, S Addn to Albion. Lot in S Addn to Albion beg at the NE corner of Lot 10, Blk 1, and running th Ely along N bdy line of Lot 9, 50 ft to its NE cor, th N to Coast road, th Wly along S line of Coast road to the E line of Lot 10, extending to said road, th S to pt of beginning $10.00

CASPAR SCHOOL DISTRICT

51[illegible] — Barnes, Fred [illegible]. A portion of SW¼ of NW¼, Sec 16, T 17 N, R 17 W, M. D. M. Beg 900 ft S of the NW cor of SW¼ of [illegible] NW¼ Sec 16, T 17 N, R 17 W, M. D. M. Th E along Subdn line 165 ft, Th S and parallel to W line of said Subdn 1396 ft, to S line of said Subdn, th W 165 ft and N parallel to W line of said Subdn 1396 ft to pt of beg... $2.31

5145 — Cianciarulo, Frank L. SW¼ of NW¼, less strip of land 495 ft wide off the E side and less 5.288 A sold to Walter L Langtry, Sec 16, T 17 N, R 17 W, M. D. M. $6.51

5169—Hall, Cora Anne. NW¼ of NW¼ Sec 17, T 17 N, R 17 W, M. D. M. $15.48

5182—Keltner, A. E. NE¼ of NE¼ Sec 17, T 17 N, R 17 W, M. D. M. $11.31

5190 — Montgomery, Marie. A portion of Lot 6, Beg 515.25 ft Ely and 881.25 ft Sly from the ¼ S. C. on the Wly line of said Sec 6, T 17 N, R 17 W, M. D. M. th Ely 800 ft, Sly 262 ft to fence on N side of road leading to Caspar Orchard, th S 84° 22′ W 803 ft 11 ins, th Nly 341 ft to the pt of beg. A portion of NE¼ of SW¼ Sec 6, T 17 N, R 17 W, M. D. M. Beg 1355.25 ft Ely and 881.25 ft Sly from ¼ S. C. on W bdy of said Sec 6, th Ely 550 ft, Sly 232 ft to N line of road leading to Caspar Orchard, th S 86° 52′ W 551 ft, Nly 262 ft to pt of Beg. $21.49

COMPTCHE SCHOOL DISTRICT

5212 — Bank of America N. T. and S. Assn. NE¼ of NE¼ Sec 9, SE¼ of NW¼ Sec 10, T 16 N, R 15 W, M. D. M. $22.64

5221 — Docker, H. W. A. and Curley, Alice C. S½ of SE¼, SE¼ of SW¼ Sec 30, N½ of N½ Sec 31, T 17 N, R 15 W, M. D. M. $10.60

5237—Nocentelli, Angeline. Lot 7, SE¼ of SW¼ Sec 6, Lot 1, NE¼ of NW¼ Sec 7, T 16 N, R 15 W, M. D. M. $25.74

5239 — Northwestern Redwood Company. S½ Sec 15, T 16 N, R 15 W, M .D. M. $225.20

5258—Standish and Hickey Inc. S½ of SW¼, SW¼ of SE¼, E½ of SE¼ Sec 17, T 16 N, R 15 W, M. D. M. S½ of SW¼ Sec 18, N½ of NW¼ Sec 19, T 17 N, R 15 W, M. D. M. $165.50

HANSEN SCHOOL DISTRICT

5287 — Northwestern Redwood Co. E½ of E½, SW¼ of SE¼ Sec 22, W½ of NW¼, NW¼ of SW¼, SW¼ of NE¼, SE¼ of SW¼, W½ of SE¼ Sec 23, T 16 N, R 15 W, M. D. M. $302.12

5288—Philbrick, J. C. Fr SE¼, W½ of NE¼, N½ of SW¼, NW¼ Sec 26, SW¼ of SW¼ Sec 23, SE¼ of NE¼, E½ of SE¼ Sec 27, T 16 N, R 15 W, M. D. M. $66.33

5291—Standish and Hickey Inc. SE¼ of NE¼, NE¼ of NE¼ Sec 23, T 16 N, R 15 W, M. D. M. $15.48

KAISEN SCHOOL DISTRICT

5302—Louderbeck, G. B. NE¼ of SW¼ of SE¼ Sec 5, T 16 N, R 16 W, M. D. M. $3.52

5308 — Schmidt, John F and Bulus F. NE¼ of NW¼ of NE¼, NE¼ of SW¼ of NE¼ Sec 8, T 16 N, R 16 W, M. D. M. $5.30

KEENE SCHOOL DISTRICT

5311 — Bank of America N. T. and S. Assn. Lot 8 Sec 28, T 16 N, R 15 W, M. D. M. $9.21

5313 — Elliott, Jessie J. NE¼ of SE¼ of SE¼ of SW¼ and NE¼ of NW¼ of SE½ of SW¼ Sec 21, T 16 N, R 16 W, M. D. M. $3.52

5322—Standish and Hickey Inc. E½ of NE¼ Sec 20, Lot 1 Sec 28, T 16 N, R 15 W, M. D. M. .. $40.96

McKAY SCHOOL DISTRICT

5332 — Donovan, Cornelia M. SE¼ of SW¼ Sec 7, T 16 N, R 16 W, M. D. M. $5.91

WOODS SCHOOL DISTRICT

5364—Standish and Hickey Inc. NE¼, NE¼ of NW¼ Sec 34, T 18 N, R 15 W, M. D. M. $66.43

LITTLE RIVER SCHOOL DISTRICT

5395—Johnson, John T and Jas T. Lots 1 and 2, SW¼ of NE¼ and SE¼ of NW¼ Sec 5, T 16 N, R 17 W, M. D. M. $36.47

5408—Murray, Mrs J F. NW¼ of NW¼ Sec 3, T 16 N, R 17 W, M. D. M. $5.01

5413 — Richards, Frank. SE¼ of NW¼ of NE¼ Sec 4, T 16 N, R 17 W, M. D. M. $1.71

5418—Smith, Katherina, under Con to A. E. Johnston. Lot 4, Fr Lot 3, E½ of SE¼, less 5 A sold to Eglin and less 2.7 A sold to Frances Woodhead and 28 A sold to W H Thomas, 1 A sold to F A Greenwood, less 5.02 A sold to Thomas, less 10.29 A sold to W C Johnston. Sec 17, T 16 N, R 17 W, M. D. M. $9.59

5437—Zuver, Roy. Fr SE¼ of NW¼, Fr S½ of NE¼, Fr N½ of SE¼, Fr of Lot 4, Fr NE¼ of SW¼, Fr SW¼ of SE¼ Sec 8, T 16 N, R 17 W, M. D. M. being same land desc in Deed of record in Bk 179 of deeds, P 196 and in Bk 16 O R, P 438, records of Mendo Co. $61.52

EAST MENDOCINO SCHOOL DISTRICT

5446 — Haley, R M. SE¼ of SE¼ of SW¼, less 15 ft strip off S side thereof, Sec 21, T 17 N, R 17 W, M. D. M. $2.80

MENDOCINO SCHOOL DISTRICT

5464 — Almeida, Mrs. Isabelle J. Lot in Mendocino beg on the Sly line of Mendocino and Willits road, distant 50 ft Ely from the SE cor of Blair St and above mentioned road, th N 80½° E 80 ft, S 12½° E 172.7 ft, S 77½° W 80 ft and N 12½° W 176.8 ft to pt of beg. $13.80

5482 — Boos, Simon. Lot in Mendocino bd N by Ukiah St, 71½ ft E by A. O. F. Lodge and A Gregory 160 ft, S by Albion St, W by lot of Paoli and Mary H Dodge, being lot 1[illegible], Blk 3, Mendocino City $10.92

5497 — Burke, Jamima. 1. A portion of the SW¼ of SE¼ Sec 20, T 17 N, R 17 W, M. D. M. beginning at a pt 791 ft N of ¼ S. C. between Sec 20 and 29 said Twp and range, th Nly on E line of St 208 ft, th at R angles Ely 208 ft, Th at R angles Sly 208 ft, th Wly 208 ft to pt of beg. 2. Beg 999 ft N of ¼ Sec between Secs 20 and 29, T 17 N, R 17 W, M. D. M. th N 104 ft, E 104 ft, S 104 ft, th W to pt of beg. 3. Beg at SE cor of first above desc Lot, th E 208 ft, N 208 ft, W 208 ft, and S to beg. $8.37

5515 — Covey, Daniel. Lot in Mendocino beg at the SE corner of Williams and Calpella St, run th Sly on Williams St 160 ft to Ukiah St, Ely on Ukiah St 45 ft, Nly 160 ft parallel to Williams St to Calpella St, Wly 45 ft on Calpella St to pt of beg. $19.13

5518—Curtis, Urania M. Grindle, J. Lowell Admr. Lots 2, 3 Blk J Hills tract to Mendocino, Also all that portion of the E½ of Hubbel St lying N of the center of Pine St and S of the N line of Lot 2, Blk J, Hills tract, extended Wly. Also all that portion of the S½ of Spring St adjoining the Mendocino Public Park, and that portion of the E½ of High St adjoining Lot 15, Blk 4, all of Hills Tract, Mendocino County $4.81

5520 — Daniels, George and P. W. Lot in Mendocino beginning at a pt on the N line of Calpella St 100 ft Wly from the NW corner of Calpella and Lansing St, running th Wly along Calpella St 80 ft, th Nly parallel to Lansing St to S line of Little Lake St, th Ely 80 ft along S line of Little Lake St, th Sly in a direct line to pt of beg. $12.38

5525 — De Silva, H V. Lot in Mendocino beg at the NW cor of Calpella and Carlson St, running th Wly along Calpella St 120 ft, th Nly at R angles to Little Lake St, th Ely to Carlson St, th Sly along Carlson St to pt of beg $28.99

5528 — Donoho, Peter R. Fr NE¼, E½ of NW¼ Sec 19, T 17 N, R 17 W, M. D. M. being same land desc in Deed recd in Bk 138 of deeds, P 107 .... $127.46

5533—Escola, Chas A. Lot in Mendocino bd N 60 ft by Cahto St, W 160 ft by Ford St, S 60 ft by Covelo St, E by lot of Goldsam $28.99

5535—Escola, Jno Seth. Beginning at the SW corner of Pine and School Sts, running th W along Pine St 120 ft, th S 190 ft, th E 120 ft, th N along School St 190 ft to pt of beg. $31.11

5537 — Farmers and Apple Growers Association. Lot in Mendocino beg at the NE cor of Kasten and Calpella Sts, running th Nly along E line of Kasten St 160 ft to Little Lake St, th Ely 60 ft along S line of Little Lake St, th Sly parallel to Kasten St 160 ft to Calpella St, th Wly 60 ft along N line of Calpella St to pt of beg. $35.45

5541 — Fayal, Herman Costa. Lot in Mendocino, beg at the SE cor of Little Lake and Kelly Sts, running th Sly along Kelly St 80 ft, th at R angles Ely 60 ft, th at R angles Nly 80 ft to Little Lake St, th Wly along Little Lake St 60 ft to pt of beg. Lot in Mendocino beg at the NE cor of Calpella and Kelly Sts, running th Nly along E line of Kelly St 80 ft, th at R angles Ely 60 ft, th at R angles Sly 80 ft to Calpella St, th Wly along N line of Calpella St 60 ft to beg. $18.87

5597—Kenner Henry L. A portion of SW¼ of SE¼ Sec 20, T 17 N, R 17 W, M. D. M. Beg at a pt 50 ft E and 345 ft N of ¼ Sec cor between Sec 20 and 29 said Twp and range, th E 416 ft, S 106 ft, W 416 ft and N 106 ft to pt of beg. $1.65

5607 — Law, Mary Elizabeth, now Mary Elizabeth Soeth. Lot of land S of Blk 3 Hills Tract, desc as beginning at the SW cor of lot 9, Blk 3 on the coast road, running th N 89° 38′ E 204 ft to SW corner of lot 10, th continuing Ely on S line of Lot 10 375 ft to W line of lot 12, th Sly 133.22 ft on the W line of Lots 11 and 12 and extending to land of Joshua Grindle, th Wly to NW cor of Grindle land, th S 34° E 300 ft to Mendocino and Willits Road, th SWly along said road 158 ft to SE cor of Murray lot, th N 35° W 303 ft, th S 53° 21′ W 227 ft to lot of Daisy McCallum, th Nly 60.60 ft to NE cor of McCallum lot, th S 77° 17′ W to coast road, th N 12° 43′ W 382.8 ft along coast road to pt of beginning. Also a strip of land about 60 ft wide lying S of lot 11, Blk 3, Hills tract desc as beg at the SW cor of said lot 11, th Ely on S line of said lot 567 ft to its SE corner and the W line of Grindle Ave, th Sly along Grindle Ave about 60 ft to NE corner of land of Seman, th S 62° W 265.60 ft to NE corner of Warner lot, th Wly 125 ft along N line of Warners land to NE corner of Grindles land, th S 55° W to a point in line with the W line of said lot 11 ,th Nly along said last line to pt of beg. All of Blk 2, Lots 1 to 8 inc, and 10 to 21 of Blk 3. All of Blks A, B, C, D, E, F and I, lots 1 and 2, Blk G and lots 1 and 2, Blk H of Hills tract near Mendocino. Lots 1 and 2 and a portion of lots 6, 7, 8, 9, 10, 11 and 14 of Blk 4, and all of Blks 5, 6, 7, 8 and 9 of Hills tract near Mendocino $65.59

5608 — Law, Mary Elizabeth, now Mary Elizabeth Soeth. Also Grindle Ave excepting that part thereof lying between the Ely extension of the N bdy line of E Seman and Wm A Mendosa and the Nly line of the Little Lake Road. Also Maurice Ave, Winthrop Ave and High St and Spring St less that portion of High St and Spring St situate between the center of said Sts and the W line of lot 15, Blk 4 and the N line of Mendocino Public Park, all according to the map on file in the office of the County Recorder, of the County of Mendocino. Also Hills St, Kearns St and that part of Bush St lying W of East line of lot 2 in Blks G and H and that part of Pine St lying W of the E line of Lot 3, Blk F and G and that part of Fir St and west of center line of Hubbel St, and that part of Hubbel St north of the center of Fir St. Also the N½ of Fir St lying E of the center line of Hubbel St and that part of the N½ of Pine St and W½ of Hubbel St adjoining lots 4 and 5, Blk F, all in Hills Tract, Mendocino County .... [illegible]

5622 — Luis, Chas C. Lot in Mendocino bd N by Albion St. E by land of Packard and Heeser, S by Main St. Lot in Mendocino bd N by Ukiah St, E by Paoli, S by Chinese church lot, W by Golgert and Mendo Lmbr Co. $52.67

5682—Philbrick, Donald C. Lot in Mendocino bd N by Covelo St, E by land of Rice, S by Little Lake St, W by Kasten St. .. $24.81

5699 — Roach, R. E. Lots 3, 4, 5, Blk H, Hills Tract near Mendocino $21.99

5708—Silva, M. C. Lot in Mendocino bd N 60 ft by land of J S Corrica, W 80 ft by land of Heeser S 60 ft by Calpella St, E 80 ft by Kelly St. 60 x 80. Lot in Mendocino bd N and W by land of Heeser, E by Lot of self, S by Kelly St, 30 x 80 .... $12.81

5712 — Silveira, Gilbert M. and Dolores Delfina. Lot in Mendocino beginning at intersection of Sly line of Calpella St with Wly line of Kelly St, th running Wly parallel with Nly line of Ukiah St 90 ft, Sly at R angles 80 ft, Ely parallel with Ukiah St 90 ft to Wly line of Kelly St, 80 ft to pt of beg. Lot in Mendocino beg on S line of Calpella St 90 ft W of intersection of S line of Calpella St and W line of Kelly St, th Wly 30 ft, Sly 80 ft to Lot of M M Silveiria, th Ely 30 ft and Nly 80 ft to beg. $13.19

5721 — Smith, Lila A. N½ of NE¼ of SW¼ of SE¼ and S¾ of SW¼ of SE¼ Sec 33, T 17 N, R 17 W, M. D. M. $5.83

5723—Stauer, H J. Lot in Mendocino beg at the NE corner of Ukiah and Lansing Sts, th Nly along Lansing St 48 ft, th Ely parallel to Ukiah St 150 ft, th Sly parallel to Lansing St 48 ft to Ukiah St, th Wly to pt of beg. Lot in Mendocino beg at a pt on E line of Lansing St 48 ft Nly from NE corner Ukiah and Lansing Sts, th N 63¾ ft Ely parallel with Ukiah St 150 ft to land of Doolittle, th Sly 63¾ ft and Wly along N line of lot of Stauer 150 ft to pt of beg. $30.62

5724—Stauer, H J and Margaret L. Lot in Mendocino beg at a pt on the E line of Lansing St 111¾ ft Nly from the N line of Ukiah St, th Nly along the E line of Lansing St 64 ft, th at right angles Ely 150 ft to land of Doolittle, th at right angles Sly 64 ft, th at right angles Wly 150 ft to pt of beginning $8.91

5725—Stivers, Joe W. Land beg at the NE cor of Sec 29, T 17 N, R 17 W, M. D. M. and run th W 6.80 chs, S 16.95 chs to Nly line of wagon road, th Ely along said road to Sec line between Secs 28 and 29, Th N to pt of beg... $4.32

5739—Trosper, Lena M. N½ of NW¼ of SW¼ of SE¼ Sec 33, T 17 N, R 17 W, M. D. M. $1.65

5742 — Vaughn, M. E. Estate. Lot in Mendocino, beg at the SW cor of Clark St and the Mendocino and Willits Road, th running S 34½° E 565 ft, S 63¾° W 502 ft, th Nly to a pt on the Mendocino and Willits road 500 ft Wly from the pt of beg, th Ely 500 ft along the S line of said road to the pt of beg. $20.43

FORT BRAGG SCHOOL DISTRICT

5780 — Clawson, Joseph D and Mary. Lot 3, Burbeck tract.. $7.17

5831—Henry, Clyde. Lot 81 of Subdivision of Sec 8, T 18 N, R 17 W, M. D. M. $8.61

5855—Knowles, Harry. Lots 8 and 9, Blk 4 of Southern Addn to Fort Bragg. Sec 7, T 18 N, R 17 W, M. D. M. $6.09

5859—Kopeikin, Sam. A portion of Suburban Lot 40, S of Ft Bragg, bd on S by land of Ricardo and Anna S M Beebe, N by land of Louisa Mann, E by Lot 39 and W by a Street, being same land desc in Deed recd in Bk 46, P 255 .... $17.37

5862—Kostick, Coly. Lot 17 of Blk 3 of S Addn to Ft Bragg $9.50

5863—Kostick, Coly and Katie. Lot 20, Blk 3, S Addn to Fort Bragg $4.83

5864—Kostick, Koly and Katie. Lot 16, Blk 3, S Addn to Fort Bragg $2.77

5876—Leon, Maurice and Olga. Lot in Lot 48 of Suburban lots S of Ft Bragg, beg at the SW cor thereof and run th N 90 ft, E 140 ft, S 90 ft, W 140 ft to beg... $9.14

5903 — Murray, Antone and Clara. Lot 12 on E side of Harold St, being a portion of Suburban Lot 47, 50x140 ft in Sec 7, T 18 N, R 17 W, M. D. M. being same land desc in Bk 26, P 431 .... $9.89

5924—Pickkola, Gus and Selma, Lot 82 E suburban lots to Ft Bragg. Sec 8 ,T 18 N, R 17 W, M. D. M. $19.99

5930—Pontes, Gertrudes. Lots 33, 34, S Sub Addn to Ft Bragg, less a lot 200 by 83 ft in SW cor of Lot 34 Sec 7, T 18 N, R 17 W, M. D. M. $26.93

5936 — Reynolds, Alvira, Simis, Rosaline and Silveira, Robert, under Cont to Murray, Edward Wm. Beg at a pt 2690 ft E and 3403 ft S of the cor to Secs 1 and 12, T 18 N, R 18 W, M. D. M. and Secs 6 and 7, T 18 N, R 17 W, M. D. M. and run th E 140 ft, S 73 ft, th W 140 ft, th N 73 ft to pt of beg, part of Lot 47, S Suburban to Ft Bragg $16.62

5937—Reynolds, Floyd and Alvera. Lot 5 on the E side of Harold St, 50x140 being a portion of Suburban Lot 47, Sec 7, T 18 N, R 17 W, M. D. M. being same land desc in Deed recd in Bk 26, P 429 .... $12.13

5939 — Richards, Albert and Mildred. From the cor Secs 6 and 7 and 1 and 12, T 18 N, R 17 and 18 W, M. D. M. run E 2690 ft, S 3330 ft, E 205 ft to pt of beg. th S 125 ft, E 65 ft, N 125 ft and W 65 ft to pt of beg, being part of suburban Lot 47, 65x125, Sec 7, T 18 N, R 17 W, M. D. M. $11.74

5942—Rodriguez, Pasqual. NE¼ of NE¼ of NE¼ Sec 6, T 18 N, R 17 W, M. D. M. $4.47

5949 — Silveira, Robert and Ruby. Lot 6 and the Nly ½ of Lot 7 on the E side of Harold St, being 75x140 ft and being a portion of suburban lot 47, Sec 7, T 18 N, R 17 W, M. D. M. and being same land desc in Deed recd in Bk 26 of Deeds, P 430 .... $16.62

5967 — Thompson, Lizzie and William. Land bd N by R. R., E by land of U L Co, W by land of [illegible] M. D. M $11.74

5968 — Thompson, Lizzie. Lot J in Subdn of Sec 5, T 18 N, R 17 W, M. D. M. $4.26

5969—Thompson, William. Lot 1 in Subdn of Sec 5, T 18 N, R 17 W, M. D. M. $4.26

5974 — Trueworthy, Edward S. Land bd N by land of Law, E by land of F and W Prussi, S by land of U L Co, W by a lane, being a part of the SE¼ Sec 6, T 18 N, R 17 W, M. D. M. $5.55

5995—Wood, Chas J. Part of NW¼ of SW¼ Sec 4, T 18 N, R 17 W, M. D. M. starting at the ¼ Sec cor between Secs 5 and 6, T 18 N, R 17 W, M. D. M. and run th E 5311 ft to and for a pt of beg. th from such pt of beg by the following course and distances, S 480 ft, th S 83° E 843 ft, th N 28½° W 670 ft and th W 504 ft to the above pt of beg, and containing about 4 A, less land conveyed to Otto C. Unselt et ux $7.62

STELLA SCHOOL DISTRICT

6000 — Balassi, Rosa. Part of E½ of NE¼, desc as beg at the SE cor of NE¼ Sec 10, T 18 N, R 17 W, M. D. M. Running th W 9 chs, N to Sherwood road, Ely along said road to E line of Sec 10, th S to the pt of beg, Sec 10, 31.46 A of land situated in E½ of NE¼ Sec 10, T 18 N, R 17 W, M. D. M. as recd in Deed in Bk 141, P 182 of deeds and in Bk 134 of deeds at P 386 .... $11.46

6001—Castro, Joan, under Cont to Harrison, Oscar. Part of SE¼ of SE¼ Sec 4, T 18 N, R 17 W, M. D. M. being same land desc in Deed recd in Bk 135 of deeds, P 489 .... $4.63

6004 — Johnston, Charlotte E. A portion of the SW¼ of SW¼ Sec 4, and of the NW¼ of NW¼ Sec 9, T 18 N, R 17 W, M. D. M. Beg at the SW cor of Sec 4, T 18 N, R 17 W, M. D. M. th N 709.50 ft, th S 76° E 511½ ft, th S 36° 30′ E 231 ft, S 87° 30′ E 110 ft, th S 800 ft, th S 56° W 176.82 ft, th S 89° W 231 ft, th S 60° 30′ W 231 ft, th S 34° 45′ W 231 ft to Sec line, th N 825 ft to pt of beg. $5.01

COTTONEVA SCHOOL DISTRICT

6020—Brennan, Vera E and A. W. NE¼ of NW¼, NW¼ of NE¼ Sec 12, T 22 N, R 17 W, M. D. M. $20.03

6033—LeValley, Annie. Lots 2 and 3, Sec 12, T 22 N, R 17 W, M. D. M. $8.96

6037 — Prince, Chas M. SE¼ of NE¼ Sec 24, T 22 N, R 17 W, M. D. M. $5.59

6043—Stevens, D A. Lots 2, 3, 4, SW¼ of NE¼ Sec 1, T 22 N, R 17 W, M. D. M. $32.65

6048 — Walters, Augusta E. SW¼ of SW¼ Sec 1, W½ of NW¼ Sec 12, Lot 8, Sec 11, T 22 N, R 17 W, M. D. M. $70.83

6049—Walters, John E. Lots 2, 3, 4, 5 Sec 2, T 22 N, R 17 W, M. D. M. $77.26

FRANKLIN SCHOOL DISTRICT

6072 — Riddell, McNair, P. A portion of NE¼ of SE¼ Sec 29, T 18 N, R 17 W, M. D. M. Beg NE cor of said Subdn, th W along the roadway commonly called Simpson's Lane 1080 ft to pt of beg. Th W along said lane 240 ft, S 419 ft, E 240 ft and N 419 ft to pt of beg. $1.18

6074 — Shortt, A. D. SW¼ of SW¼ Sec 33 ,T 18 N, R 17 W, M. D. M. $8.28

6078—Theuenkauf, A. SW¼ of NW¼ Sec 28, T 18 N, R 17 W, M. D. M. less strip of land 30 ft in width off the W side thereof $8.96

The above property to be deeded to the State. See sale No. 446 in addenda to this list.

6080—Washburn, Stella A. under Cont to Doughty, Joseph E and Elizabeth E. S½ of SW¼ of SW¼ Sec 28, NW¼ of NW¼ Sec 33, NE¼ of NE¼ Sec 32, T 18 N, R 17 W, M. D. M. $24.35

LEGGETT VALLEY SCHOOL DISTRICT

6086—American Trust Co. S½ of NE¼, NW¼ of SE¼, NW¼ of SW¼ Sec 25, T 23 N, R 17 W, M. D. M. $101.96

6092 — Berchtold, Leonard F. SW¼ Sec 9, T 23 N, R 17 W, M. D. M. $18.89

6097 — Burbeck, Grace and Mary. Und ½ int in W½ of W½ Sec 22, T 24 N, R 17 W, M. D. M. $14.03

6098—Cantrell, Floretta N and Standlee, Floretta. Com at a pt on N line of Calif State Highway at its intersection with ¼ Sec line of N½ of NW¼ Sec 33, T 24 N, R 17 W, M. D. M. th Wly along said N line of said highway 112 ft, th NEly 160 ft to said ¼ Sec line, th S along ¼ Sec line 162 ft to beg. $2.45

6100 — Carrigan, Eliza Harris. Lot 13, Sec 3, T 23 N, R 17 W, M. D. M. $21.48

6113—Ellsworth, John C. Und 2/5 int in Lots 13, 14, 15, 18, 19, 20, 24, 27, 28 Sec 6, T 23 N, R 17 W, M. D. M. $95.86

6117 — Frazier, Harold H.; Brock, Margarita F and Hopper, Mrs Rita. NW¼ of Sec 21, T 23 N, R 17 W, M. D. M. $34.33

6122 — Garrow, William J. NE¼ of NE¼ Sec 15, T 23 N, R 17 W, M. D. M. $51.24

6123—Gerber, Icy Dora. SW¼ of SE¼ Sec 21, T 24 N, R 17 W, M. D. M. $8.96

6124 — Giannecchini, Silvia. NW¼ of SE¼, W½ of NE¼ Sec 23, SW¼ of NW¼, NW¼ of SW¼, E½ of SW¼, W½ of SE¼ and SW¼ of NE¼ Sec 25, E½ of NE¼, N½ of NW¼ Sec 26, E½ of NE¼ Sec 27, N½ of SW¼, S½ of NW¼ Sec 23, T 24 N, R 17 W, M. D. M. $84.06

6126 — Gordon, Fretwell. Lots 1, 2, 3, 4, 7, 8, 9, 10 Sec 2, T 23 N, R 17 W, M. D. M. Lots 1 and 2 and N½ of NE¼ Sec 35, T 24 N, R 17 W, M. D. M. $29.32

6133—Hamilton, Hiram M. W½ of SE¼ Sec 5, T 23 N, R 17 W, M. D. M. $34.33

6134—Hamilton, Hiram M. Lot 5, Sec 4, Lots 8, 9, 16, 17 and 22, Sec 6, T 23 N, R 17 W, M. D. M. $108.54

6137 — Harvey, W [illegible] and Lillian B. Lot 1, NE¼ of NE¼ Sec 33, less 28.30 A conveyed to Violet E. Barnes 116/412. Lot 4, N½ [illegible] Highway, 160/300, all in T 24 N, R 17 W, M. D. M. $41.19

6138 — Haslam, John W and Hazel. A portion of SE¼ Sec 14, T 23 N, R 17 W, M. D. M. beg at a stake from which ¼ S. C. on E bdy of Sec 14 bears N 70° 40′ E 1242.05 ft, th S 198 ft, W 220 ft, N 198 ft and E 220 ft to pt of beg. $3.89

6149—Huse, Emma S. SW¼ of NW¼ Sec 13, E½ of SE¼ Sec 11, S½ of NW¼, S½ Sec 12, NW¼ of NW¼, NW¼ of NE¼, E½ of NW¼ Sec 13, S½ of NE¼ Sec 12, NE¼ of NE¼ Sec 13, S½ of SE¼ Sec 1, E½ of NE¼ Sec 11, N½ of N½ Sec 12, All in T 24 N, R 17 W, M. D. M. $114.47

6151 — Johnson, A R. Lot 13, NW¼ of SW¼ Sec 4, Lots 12 and 13 Sec 5, T 24 N, R 17 W, M. D. M. $41.08

6152 — Johnson, Andrew Richard. Lots 7, 8, 9, 10 Sec 5, T 24 N, R 17 W, M. D. M. $20.80

6155 — Kessler, Ida Mae. Fr NE¼ of NE¼ Sec 9, Fr NW¼ of NW¼ Sec 10, Fr SW¼ of SW¼ Sec 3, all in T 23 N, R 17 W, M. D. M. being same land desc in a deed recd in Bk 14, P 250 .... $8.64

6159—Kline, John A and Martha D. SE¼ of SE¼ Sec 21, T 24 N, R 17 W, M. D. M. $8.96

6162 — Lauerman, Benedict O. SW¼ of SE¼, SE¼ of SW¼ Sec 13, Lot 1, NW¼ of NE¼ Sec 24, T 24 N, R 17 W, M. D. M. $10.27

6163—Laureman, Ina C. NW¼ of SE¼, NE¼ of SW¼ Sec 13, T 24 N, R 17 W, M. D. M. $4.57

6165 — Lewis, M. J. N½ of SE¼ Sec 21, T 24 N, R 17 W, M. D. M. $17.42

6166 — Lilley, Mrs. James E. Now Mrs J W Sowers. N½ of NW¼, NE¼ of SW¼, SE¼ of NW¼ Sec 32, T 5 S, R 4 E, H. M. $27.56

6191 — O'Connor, Herbert. An und 1/6 int in W½ of W½ Sec 22, T 24 N, R 17 W, M. D. M. $5.24

6193 — Palmerton, Eva L. An und 2/5 int in Lots 13, 14, 15, 18, 19, 20, 24, 27, 28 Sec 6, T 23 N, R 17 W, M. D. M. $95.86

6206 — Rice, Andrew Jackson. Lots 3, 4, 5 Sec 4, Lot 6, Sec 5, T 24 N, R 17 W, M. D. M. $8.96

6213—Rusk, Alonzo. A portion of N½ of NE¼ and SE¼ of NE¼ Sec 14, T 23 N, R 17 W, M. D. M. beg at a pt 327 ft W of the SE cor of NE¼ of NE¼ of said Sec 14, th S 33° W to Nly line of State Highway right of way, th Wly along N line of said right of way 714 ft, th N 35° W to the Sly line of the old State Highway right of way, th Ely and Sly along said right of way line to point of beg. $8.96

6225—Standish and Hickey Inc. N ½ of S½, SW¼ of SW¼ less 5.20 A sold Sec 3, Lots 4, 9, 10, 11, 12, 13, 14, 15, 16, S½ Sec 4, SW¼, NE¼ of SE¼, SE¼ of SE¼, Lots 9 and 16 Sec 5, NE¼ Sec 8, Fr NE¼ of NE¼ Sec 9, Fr NW¼ of NW¼ Sec 10, T 23 N, R 17 W, M. D. M. Lots 10, 11 Sec 31, T 24 N, R 17 W, M. D. M. $313.62

6229—Swensen, Lloyd E. Portion of W½ of SW¼ of SE¼ Sec 13, T 23 N, R 17 W, M. D. M. beg at NW cor of land of Adelaide Brewster, th S 600 ft along the E side of State Highway to pt of beg. th E 500 ft, S 200 ft, W 450 ft to State Highway, th N along the E side of said Highway to pt of beg. $8.96

6242—Whitney, Olga. An und 1/6 int in W½ of W½ Sec 22, T 24 N, R 17 W, M. D. M. $5.24

MOSS MAPLE SCHOOL DISTRICT

6252 — North Bay Farms Co. Lots 9, 10, 11, 12 and N½ of Lot 20, Sec 1, T 19 N, R 16 W, M. D. M. $257.49

OCEAN SCHOOL DISTRICT

6282—Pakkala, Herman. SW¼ of SW¼, less 4 A Sec 15, T 19 N, R 17 W. M. D. M. $6.68

6295—Tyson, Jessie L 1/3; Kinney, Rena E 1/3; Vanderbur, Ethel 1/3. N½ of N½ of N½ of NW¼ Sec 9, T 19 N, R 17 W, M. D. M. $12.69

PACIFIC SCHOOL DISTRICT

6302—Clark, Enos E. SE¼ of SE¼ Sec 30, T 20 N, R 15 W, M. D. M. $10.66

6314 — North Bay Farms Co. S½ of SW¼ Sec 28, S½ of SE¼, SW¼ of SW¼, Sec 29 Lot 4, NE¼ of NE¼ Sec 31, NE¼, N½ of NW¼, N½ of S½ Sec 32 and all that pt of S½ of SW¼ N of Ten Mile River, Sec 32, N½ of NW¼ Sec 33, all in T 20 N, R 15 W, M. D. M. $254.95

6319—Standish and Hickey Inc. NW¼ of SE¼, SE¼ of SW¼ Sec 29, T 20 N, R 15 W, M. D. M. SE¼ Sec 25, T 20 N, R 16 W, M. D. M. $145.07

ROWENA SCHOOL DISTRICT

6323 — Gleason, Margaret A. NE¼ of SW¼ Sec 6, T 21 N, R 17 W, M. D. M. $13.03

6327 — Mercantile Trust Co of California. SE¼, NE¼ of SW¼ Sec 1, T 21 N, R 17 W, M. D. M. $104.64

TEN MILE SCHOOL DISTRICT

6344—Standish and Hickey Inc. N½ of NW¼ Sec 25, N½ of NE¼ Sec 26, T 20 N, R 16 W, M. D. M. $12.01

VIRGIN CREEK SCHOOL DISTRICT

6350—Abbey, B F. Lot in Cleone known as the "J E Perry Lot" bd W by County road, S and E by land of E Hast, N by Lot of Mrs Irene Abbey. Same land desc in Deed recd in Bk 32, P 99 .... $4.57

6351 — Abbey, Irene and B F Abbey. Lot in Cleone bd N by land of Peter Hogan, S by land of B F Abbey and W by County Road $4.57

6352—Anderson, Georgia. Land bd N by Litch, E by County road, S by Carey and U L Co, W by Pacific Ocean Sec 31, T 19 N, R 17 W, M. D. M. being same land desc in a Deed recd in Bk 168 of deeds, P 30. Less right of way 100 ft wide extending across property from S to N being about 1.07 acres $6.85

6379—Havstad, Gordon. Fr of [illegible] ¼ Sec 31, T 19 N, R 17 W, [illegible] 17 W, M. D. M. particularly desc in a Deed recd in Bk 166 of deeds, P 419 .... $1.64

6380 — Helela, A. NE¼ of NW¼, Fr N½ of S½ of NW¼ and Fr Lot 1 Sec 20, Fr Lot 1 Sec 19, T 19 N, R 17 W, M. D. M. being same land desc in Deed recd in Bk 85 of deeds, P 244, less land sold to Union Lbr Co... 56.31

6383 — Hyman, Frank J and Nellie H. Lot 10 in Cleone. Lot in Cleone bd N by land now or formerly owned by Little Valley Lmbr Co. S by Lot 10, E by land of self. Fr NE¼ of NE¼ Sec 30, Fr S½ of SW¼ Sec 20, Fr W½ of NE¼, Fr NW¼ Sec 29, T 19 N, R 17 W, M. D. M..... $163.31

6384 — Hyman, H E. SE¼ of NW¼ Sec 32, T 19 N, R 17 W, M. D. M. $29.10

6405 — Silsbee, P T. Starting at SW cor of Sec 31, T 19 N, R 17 W, M. D. M. and run th N 3045 ft, th E 1025 ft along the N bdy of land of S E Pullen to a pt on the W side of County road, said pt being point of beginning. Th N 28° E along W side of County road 165 ft, th N 65° W 443 ft to right of way of C W R & N Co, th S 28° W along said right of way 135 ft, th N along bdy of land of S E Pullen to pt of beg, Sec 31, T 19 N, R 17 W, M. D. M. $9.98

WESTPORT SCHOOL DISTRICT

6416—Bowen, Carl. Lot 9, Blk 11, Town of Westport, being same land desc in a Deed of record in Bk 176 of deeds, P 205 .... $4.08

6419—Clapp, Warren and Florence. Lot 7, Blk 5, Town of Westport, being same land desc in Deed recd in Bk 48, P 245 .... $1.52

6433—Haas, Christina L. Lot in Westport bd N by Lot of Stevenson, S by street, E by street, W by land of Lewis, being Lot 10, Blk 4, Westport, according to Assessor's Block Books $12.01

6437—Hansen, Mrs. Mary, Estate. Lot in Westport bd N by land of H. B. Hickey, E by land of Griffin, S by land of Miller and W by St, Lot 10, Block 11 .... $5.54

6451 — Masolini, Andrea. Beg 10 chs W of the center of Sec 29, T 21 N, R 17 W, M. D. M. th E 30 chs, th S 26.67 chs, th W 30 chs and th N 26.67 chs to pt of beg. 42/55. Beg 10 chs W of the center of Sec 29, T 21 N, R 17 W, M. D. M. th S 89½° W 9.47 chs, th N 13.75 chs, th S 85¾° W 2.17 chs, S 55° W 2.25 chs, th S 72¼° W 1.90 chs, th S 89° W 3.24 chs, th N 85½° W 2.07 chs, th S 37½° E 34.69 chs and th N ½° E 15.70 chs to pt of beg. 42/53 .... $16.47

6452—Masolini, Andrea. NW¼ of NW¼ Sec 28, E½ of NE¼, less 3 A sold to Geo Lewis Sec 29, W½ of NE¼, E½ of NW¼ Sec 29, all in T 21 N, R 17 W, M. D. M. $72.61

MITCHELL SCHOOL DISTRICT

6486 — Boyce, A. L. and Lillian M., under Con to Stoecker, R. C. A portion of Lot 4, Sec 19, T 18 N, R 17 W, M. D. M. Beg at SW cor of said Sec 19, th E 206½ ft to the pt of beg, th N 349.3 ft, E 231 ft, N 334.3 ft, E 647 ft to lands of Bright, th S 683 .6 ft and W 843½ ft to the pt of beg, containing about 12 acres $7.01

6511—Gober, Lida, under Cont to Bradley, E W and Ora F. Fr W½ of NW¼ Sec 19, T 18 N, R 17 W, M. D. M. same land desc in Deed recd in Bk 48, P 416 .... $14.37

6546 — Richards, Ruth Lillie. Starting at NE cor of SE¼ of NE¼ Sec 24, T 18 N, R 18 W, M. D. M. and th E 302 ft to pt of beg. th E 104 ft ,S 209½ ft, W 104 ft and N 209½ ft to pt of beg. Starting at NE cor of SE¼ of NE¼ Sec 24, T 18 N, R 18 W, M. D. M. th E 406 ft and S 194 ft to pt of beginning. Th E 208 ft, S 210 ft, W 208 ft and N 210 ft to pt of beg. $12.84

6547—Richards, Ruth. A portion of Lot 2, Sec 19, T 18 N, R 17 W, M. D. M. Beg at NW cor of Lot 2, Sec 19, T 18 N, R 17 W, M. D. M. th E 406 ft to pt of beg. Thence on exterior bdy of land to be desc E 208.7 ft, S 208.7 ft, W 208.7 ft and N 208.7 ft to pt of beg. $1.52

TUNNEL SCHOOL DISTRICT

6584—Thompson, William. E½ of SW¼ Sec 22, T 18 N, R 17 W, M. D. M. $22.36

NOYO SCHOOL DISTRICT

6617—Harris, Ada J under Cont to Miller, Fred. Portion of SE¼ of SE¼ Sec 17, T 18 N, R 17 W, M. D. M. Beg at a pt on N line of County road 282 ft N of the SE cor of said Sec, th N 1038 ft to NE cor of said SE¼ of SE¼, th W 864 ft, S 966 ft to N line of said road, th Ely along N line of said road to pt of beg. $9.64

6625—Henry, Clyde. Lots 2, 3, 4, Blk 2, Race Course Subdn. $10.27

6643 — Lotton, Oscar. All that portion of SW¼ of SE¼ Sec 18, All that portion of NW¼ of NE¼, E½ of NE¼ Sec 19, T 18 N, R 17 W, M. D. M. that is desc in a Deed recd in Bk 29, P 316 .... $15.38

6644 — Lotton, Oscar 2/3; Lotton, Ole H, 1/3. Fr SW¼ of SE¼ Sec 18, Fr NE¼ Sec 19, T 18 N, R 17 W, M. D. M. being same land desc in two deeds of record in Bk 3, P 185 and 186 .... $29.93

6650—Martin, Harry C. Beg at the SW cor of Sec 18, T 18 N, R 17 W, M. D. M. th N 16° 57′ E 2866.96 ft, th N 42° 50′ W 190.45 ft to pt of beg. th on exterior bdys of land to be desc, N 32° 06′ W 240 ft, th S 57° 54′ W 104 ft, S 32° 30′ E 259.38 ft and N 47° 10′ E 104 ft to pt of beg, subject to a right of way 10 ft in width, being 5 ft on each side of the following desc line to wit: Beginning at the NE cor of above desc land ,th S 47° 10′ W 5 ft, th along the center line of said right of way S 42° 50′ E 100.08 ft, S 30° 10′ E 65.3 ft and S 46° 54′ E 26.82 ft to Sly line of above lot of land $4.57

6651—Matthews, Gene. A portion of SE¼ of SE¼ Sec 17, T 18 N, R 17 W, M. D. M. Beg at a pt in S line of Sec 17, T 18 N, [illegible]

SE cor of said Sec 17, th N 309 ft to S line of road, th along S line of said road S 87° 30' E 142.7 ft, th S 302 ft to Sec line, th W 142.7 ft to pt of beginning .. $3.43

6659 — Poe, Oscar. Lot 3 and S½ of Lot 2, Blk 10, Southern Addn to Fort Bragg $4.89

6667 — Todd, John. Lots 5, 6, NE¼ of SE¼ Sec 13, T 18 N, R 18 W, M. D. M. Part of Lots 4, 5, 8 Sec 18, T 18 N, R 17 W, M. D. M. Lots 2, 3, 4, less a strip 175 ft wide reserved by the U L Co by Deed recd Dec 31, 1919, Sec 13, T 18 N, R 18 W, M. D. M. including and intending to include all property owned by John Todd in said Noyo School District $174.33

6668—Ulitalo, Lillian J. Parcel No 1. Beg at a pt 268 ft S of the center of SW¼ of Sec 18, T 18 N, R 17 W, M. D. M. th E 202 ft, N 56° E 36 ft, N 22½° E 122 Ft, N 180 ft, N 78° E 45 ft S 240 ft, S 84½° E 209.22 ft, th E 154.44 ft, th N 8.35 ft, E 332 ft, N 35 ft, E 182½ ft, S 100 ft, E 121 ft, S 1059 ft, W 1320 ft, N 1052 ft to pt of beg, being portion of SE¼ of SW¼, and NE¼ of SW¼ Sec 18, T 18 N, R 17 W, M. D. M. Parcel No 2. Beg at a pt where Hayshed road intersects the Coast Road in the town of Noyo in Sec 18, T 18 N, R 17 W, M. D. M. th N 78° E 497 links to pt of beg. th S to the N line of lands of C. W. Ylitalo, th E 255 ft to land of Sanders, th N to SE cor of lots of H. S. and Laura Babcock, th W 135 ft to the SW cor of lot of said Babcock, th N along Babcock's land to the S line of said Hayshed road, th Wly along the S line of said road to pt of beg. $8.16

6669—Ulitalo, Lillian J. Parcel 3. Beg at a pt which is 15 ft S of the center of the SW¼ of Sec 18, T 18 N, R 17 W, M. D. M. th S 253 ft, th E 202 ft, th N 56° E 36 ft, N 22½° E 122 ft, N. 180 ft to road, th S 87° W 283 ft to pt of beg. Portion of SE¼ of SW¼, less 1.63 A sold to Co of Mendo. Sec 18, T 18 N, R 17 W, M. D. M. Parcel No 4. Beg at the ¼ Sec cor bet Secs 18 and 19, T 18 N, R 17 W, M. D. M. th N 1320 ft to a pt on the S side of Little Lake Road, the along S side of said road S 26½° E 395 ft, S 61° E 205 ft, th leave said road and run S 890 ft, th W 375 ft to pt of beg, excepting lot of Matt Lax, being a portion of SW¼ of SE¼ Sec 18, T 18 N, R 17 W, M. D. M. $7.34

BEAR HARBOR SCHOOL DISTRICT

6683—Buzard, R. T. NE¼ of SE¼ Sec 25, T 24 N, R 19 W, M. D. M. $8.44

6686—Colburn, Joseph. E½ of SE¼ Sec 25, T 5 S, R 2 E. H. M. $10.65

6696 — Howatt, P. NE¼ and und ½ int, Sec 35, T 5 S, R 2 E, H. M. $19.52

6701—Mendocino County Title Co. SE¼ of SW ¼Sec 11, E½ of NE¼ Sec 15, NW¼, N½ of SW¼ Sec 14, T 24 N, R 19 W, M. D. M. $57.52

6702—Morgan, Lloyd E or State of California. E½ of NE¼ Sec 32, T 5 S, R 2 E, H. M. $10.02

6709 — Southern Humboldt Lumber Co. Fr SW¼ of SE¼, Sec 23, T 24 N, R 19 W, M. D. M. $1.14

6710—Taylor, Anna M. NW¼ of NE¼ Sec 32, T 5 S, R 2 E, H. M. $11.29

6711 — Zion, E R. NW¼ of NE¼ Sec 23, T 24 N, R 19 W, M. D. M. Fr SE¼ of SW¼, Fr SW¼ of SE¼, Fr SW¼ of SW¼ Sec 24, NE¼, NE¼ of NW¼ Sec 25, T 5 S, R 2 E, H. M. $50.10

6711-A — Warren Timber Co. S½ of S½ Sec 21, S½ of SW¼ Sec 22, NW¼ of NW¼, W½ of NE¼ Sec 27, NW¼ of SW¼, N½ of NE¼, E½ of W½ Sec 28, SE¼ of NE¼, SW¼ of SE¼, N½ of SE¼ Sec 29, all in T 5 S, R 2 E, H. M. $441.45

RIVERSIDE SCHOOL DISTRICT

6713—Belassi, Rosa. Fr S½ of NW¼, Fr NW¼ Sec 11, T 18 N, R 17 W, M. D. M. being same land desc in a Deed of record in Bk 3, P 370 ..... $18.98

PIERCY SCHOOL DISTRICT

6738—Abel, W. H. All that portion of S½ of SW¼ Sec 20 and that portion of Lot 4, SE¼ of SW¼ Sec 19 situate S of Mendocino and Humboldt Co line, SE¼ of SW¼, NE¼ of NW¼ Sec 26, NW¼ Sec 27, NE¼ Sec 32, T 5 S, R 3 E, H. M. $189.47

6747 — Brice, Clara. All that part of S½ of SE¼ lying S of Mendo and Humboldt Co line Sec 19, T 5 S, R 3 E, H. M... $31.54

6748 — Buzard, R. T. SE¼ of SE¼ Sec 4, NW¼ of SW¼ Sec 20, SW¼ of NE¼, SW¼ of NW¼, NW¼ of SW¼ Sec 25, T 24 N, R 18 W, M. D. M. $41.68

6749 — Colburn, Joseph. Lots 3 and 4 Sec 30, T 5 S, R 3 E, H. M. $6.84

6750 — Cook, Lloyd F ½ int; Cook, Frank E ½. SE¼ of SW¼, SW¼ of SE¼ and all that portion of S½ of NW¼ of SE¼, S½ of NE¼ of SW¼ Sec 24, T 5 S, R 3 E, H. M. lying S of Mendo and Humboldt Co line, less about 4 A in State Highway $34.09

6753—Cyphers, Fred G. Lots 2 and 3, S½ of NW¼, SW¼ of NE¼ Sec 3, T 24 N, R 18 W, M. D. M. $3.13

The above property to be deeded to the State. See sale No 671 of 1932 in addenda to this list.

6754 — DeLaney, Peter. Lot 4 Sec 3, Lot 1, SE¼ of NE¼ Sec 4, T 24 N, R 18 W, M. D. M. $58.78

6757—Ellsworth, J. C. An und 1/3 int in NE¼ of NE¼, W½ of NE¼, SE¼ Sec 12, T 24 N, R 18 W. M. D. M. $54.05

6759 — Finch, Verna. E½ of NW¼ of SE¼ Sec 31, T 5 S, R 4 E, H. M. $3.04

6760—Finch, Verna M. SW¼ of SE¼ Sec 31, T 5 S, R 4 E. H. M. $5.26

6763 — French, J. H. NE¼ of SE¼ Sec 17, T 24 N, R 17 W, M. D. M. less about 12 A in Highway rt of way $10 02

6764 — French, J H under option to French, Augusta G. All that portion of SE¼ of NE¼ Sec 17, T 24 N, R 17 W, M. D. M. that is desc in exception No in Deed made to Augusta G French and recd in Bk 106, P 294. Less about 1 acre sold to Madge H. Walters — 106 360 ..... $13.18

6777—Hauser, H. W. Lot 1 Sec 5, Lots 1, 2 and 3, E½ of Lot 18 Sec 6, T 24 N, R 17 W, M. D. M. $15.44

6781—Huse, Emma S. Und ½ int in SE¼, less 1.72 A in State Highway Sec 6, T 24 N, R 17 W, M. D. M. $49.92

6783—Jessee, Marie C. Lots 3, 4, 6, 7 and 8 Sec 6, T 24 N, R 18 W, M. D. M. $43.26

6785—Judell, Adolph ¼; Emil ¼; Wollenburg, Romilda ¼; De Castello, Malvine ¼. SW¼ Sec 33, T 5 S, R 3 E, H. M. $34.80

6786 — Kalischer, S E. An und ½ int on SE¼ Sec 32, T 5 S, R 3 E, H. M. $36.30

6787—Kalischer, Sophie, Est of. An und ½ int in SE¼ Sec 32, T 5 S, R 3 E, H. M. $36.30

6791—Kennedy, Virginia. All that portion SE¼ of SW¼ lying S of Mendo and Humboldt Co line Sec 21, NE¼ Sec 28, T 5 S, R 3 E, H. M. $119.28

6804—McPherson, John A. E½ of NE¼ Sec 31, T 5 S, R 3 E, H. M. $11.69

6816 — Partenscky, Mamie ½; Dudley, Carrie ½. SE¼ of SW¼ Sec 4, E½ of NW¼, NW¼ of NE¼ Sec 9, S½ of SE¼, SE¼ of SW¼ Sec 3, T 24 N, R 18 W, M. D. M. $103.45

6819 — Rice, Andrew Jackson. Lots 2 and 3, E½ of Lot 4, Sec 5, T 24 N, R 17 W, M. D. M. $23.00

6830 — Southern Humboldt Lumber Co. W½ of SE¼ and SW¼ Sec 27, S ½Sec 28, N½, E½ of SE¼ Sec 33, W½, SE¼, S½ of NE¼, NW¼ of NE¼ Sec 34, NE¼ of NW¼, S ½of NW¼, W½ of SW¼, SE¼ of SW¼, Fr NE¼ of SW¼ Sec 35, T 5 S, R 3 E, H. M. $1495.89

6831 — Southern Humboldt Lumber Co. S½ of Lot 23, Sec 6, Lot 7 and S½ of Lot 6, Sec 7, T 24 N, R 17 W, M. D. M. Lots 1 and 2, S½ of NE¼, SE¼, SE¼ of NW¼, NE¼ of SW¼ Sec 1, T 24 N, R 18 W, M. D. M. $747.55

6835—Standish and Hickey Inc. All that part of the SW¼ of NE¼ and the S½ of Lot 10 lying W of the S fork of Eel river. Lots 3, 9, W½ of SE¼, SE¼ of SE¼, less 15.40 A Sec 7, NW¼ of NE¼, NE¼ of NW¼ Sec 8, Lots 24, 25, W½ of Lot 26, less 1.17 A in Highway Sec 6, T 24 N, R 17 W, M. D. M. Lot 2, Sec 2, T 24 N, R 18 W, M. D. M. $216.03

6836—Swift, Mrs. L. A. Lots 9 and 10 Sec 6, Lots 1 and 2 Sec 7, T 24 N, R 18 W, M. D. M. $23.37

6839—Taussig, J W. A portion of SE¼ Sec 19, T 24 N, R 18 W, M. D. M. being same land desc in Deed recd in Bk 48, P 243 ..... $5.53

6843 — Zion, E. R. N½ of NW¼ Sec 19, T 24 N, R 18 W, M. D. M. $13.18

SHERWOOD SCHOOL DISTRICT

6844 — Brough Mrs. Elizabeth. NE¼ of NE¼ Sec 8, N½ of NW¼ Sec 9, T 19 N, R 15 W, M. D. M. $25.56

6851 — North Bay Farms Co. S½ of NE¼ Sec 8, S½ of NW¼, SW¼ of NE¼ Sec 9, T 19 N, R 15 W, M. D. M. $73.80

WILLITS SCHOOL DISTRICT

6853 — Carey, Charles Josef. Land beg at a pt 1826.2 ft E and 538.9 ft S of the Sec cor common to Sections 8, 9, 16, 17, T 18 N, R 15 W, M. D. M. and running th S 75° 50' E 153 ft, N 27° 10' E 243.6 ft, N 51° 50' E 600 ft, N 40° 50' E 273.8 ft, N 1978.5 ft, S 76° 33' W 175.7 ft, S 16° 16' W 279.6 ft, S 46° 27' W 600 ft, S 45° 32' W 217.8 ft, S 1935.2 ft to the pt of beg. Secs 9 and 16, T 18 N, R 15 W, M. D. M. $10.46

Road District No. 5

LAUREL SCHOOL DISTRICT

6868 — Rantala, Ruisa, under Cont to Sagart, William W. and Lillian E. Fr SE¼ of NW¼, Fr SW¼ of NE¼, Fr N½ of SE¼, Fr SW¼ Sec 33, T 16 N, R 16 W, M. D. M. being same land desc in Deed recd in Bk 171 of Deeds, P 290 ..... $21.07

6868A — Rantala, Ruisa, under Cont to Sagart, William W. and Lillian E. Anderson Valley Cemetery Dist tax on land desc under No 6868 ..... $1.12

6870—Standish and Hickey Inc. Und 2/3 int in SW¼ of NE¼, N½ of SE¼, SE¼ of SE¼ Sec 10, SW¼ Sec 11, T 15 N, R 16 W, M. D. M. $14.18

6870A — Standish and Hickey Inc. Anderson Valley Cemetery Dist tax on land desc under assmt No 6870 ..... 90c

6871—Williams, Kenneth C B. Fr W½ of SW¼, Fr SW¼ of NW¼ Sec 34, T 16 N, R 16 W, M. D. M. being a portion of same land desc in Bk 74 of deeds, P 641 ..... $26.79

6871A—Williams, Kenneth C B. Anderson Valley Cemetery Dist tax on land desc under assmt No 6871 ..... $1.30

SIGNAL SCHOOL DISTRICT

6873 — Greenwood Ranch Co. Lots 5, 6, 11, Sec 20, Lots 16, 17, 18 and N½ of SW¼, W½ of NW¼, SE¼ of NW¼ Sec 33, W½ of NE¼, SE¼ of NE¼, W½ of SE¼, SE¼ of SE¼ Sec 29, N½ of NE¼, SE¼ of NE¼, N½ of SE¼ Sec 32, all in T 14 N, R 15 W, M. D. M. $76.58

6873A — Greenwood Ranch Company. Anderson Valley Cemetery Dist tax on land desc under assmt No 6873 ..... $2.74

6874—L E White Lumber Co or Greenwood Ranch Co. Lots 4 and 12 Sec 20, T 14 N, R 15 W, M. D. M. $7.36

BLOSSOM SCHOOL DISTRICT

6878 — Bank of America N T and S Assn. Lots 6, 7, 8, 9, 10, 11, 12, 13, Sec 18, Lots 7, 8, 9, 10, 12, 13 Sec 19, Lots 1, 2, 3, 4 and NE¼ Sec 20, W½ of NW¼, NW¼ of SW¼ Sec 21, T 15 N, R 16 W, M. D. M. N½ of SW¼, SE¼ of SW¼, W½ of SE¼, SW¼ of SE¼ Sec 13, T 15 N, R 17 W, M. D. M. $77.46

6880—Bressler, Julia. NW¼ of NW¼ Sec 24, T 15 N, R 17 W, M. D. M. $5.30

GREENWOOD SCHOOL DISTRICT

6905—Bacci, V. Lot in Greenwood bd N and E by land of Buchanan, S by County road, W by lot of Elk Grove No 186 A. O. D. $5.26

6908 — Bank of America N T and Savings Assn. E½ of SE¼, SW¼ of SE¼ Sec 14, T 15 N, R 17 W, M. D. M. S½ of Lots 2, 3, Blk 5, Cuffeys Cove $9.11

6939—Greenwood Ranch Company. Lots 1, 2, 3, 4, 5, 6, S½ of NE¼, NE¼ of SE¼, S½ of SE¼, NW¼ of SE¼, SE¼ of NW¼, E½ of SW¼, Sec 6, SE¼ of NE¼, SE¼ of NW¼, W½ of NE¼, NE¼ of NW¼ Sec 7, NE¼, N½ of NW¼, SE¼ of NW¼ Sec 8, NE¼, S½ of NW¼ Sec 9, SW¼ of NW¼, NW¼ of SW¼, S½ of SW¼ Sec 10, SW¼ of SW¼ Sec 14, All Sec 15, T 14 N, R 16 W, M. D. M. Lots 2, 3, 4, SE¼ of NW¼, E½ of SW¼, W½ of SE¼, SE¼ of SE¼ Sec 31, SW¼ of SW¼ Sec 32, T 15 N, R 16 W, M. D. M. Lots 1, 2, 3, 4, S½ of NW¼, Fr SW¼, SW¼ of NE¼, less 1.55 A sold to State of Calif. Sec 1, Lots 1, 4 and Fr Lots 2, 3, 5, SE¼ of NE¼ Sec 2, T 14 N, R 17 W. M. D. M. S½ of SW¼, SW¼ of SE¼ Sec 25, Fr of E part of SE¼ of SE¼ Sec 26, Fr NE¼ of NE¼, Fr S½ of NE¼, Lot 3, Fr Lots 2 and 4, E½ of SE¼ Sec 35, N½ of NE¼, N½ of NW¼, S½ of NE¼, SE¼, SE¼ of NW¼, Fr SW¼ of NW¼, SW¼, less Mill, Water system and rights of way Sec 36, T 15 N, R 17 W, M. D. M. Lot 4, S½ of NW¼, SW¼, NW¼ of SE¼, S½ of SE¼, less about 78 A conveyed to F M and M B Piper Sec 5, Lots 1 to 14 inclusive, Lots 15 to 24 incs and SE¼, less about 16 A conveyed to F M and M B Piper Sec 6, Lots 1, 2, 3, 4, 5, less land conveyed to F M and M B Piper Sec 7, All that portion of NE¼ not conveyed to F M and M B Piper Sec 8, W½, SW¼ of NE¼, W½ of SE¼, less land conveyed to Piper Sec 9, NE¼, less land conveyed to F M and M B Piper Sec 16, T 13 N, R 15 W, M. D. M. Lots 2, 3, 4 and 7 to 14 incs, SE¼ of NW¼, S½ of NE¼ Sec 19, W½ Sec 29, W½, SE¼ Sec 30, NE¼, NE¼ of SE¼, W½, NW¼ of SE¼, Lots 4, 5, Sec 31, Lot 4, NW¼ of NW¼, NE¼ of SW¼ Sec 32, T 14 N, R 15 W, M. D. M. SE¼ of SE¼, SW¼ of SE¼, SW¼ of NW¼, SW¼ Sec 4, All Sec 5, T 14 N, R 16 W, M. D. M. $1,746.31

6940 — Holland, Chas F. All that part of NE¼ of SW¼ that lies N of the stream in the gulch known as Mill Gulch Sec 23, T 15 N, R 17 W, M. D. M. $4.70

6952 — Murphy, Anthony W. NE¼ of NE¼, 10 pct paid Sec 7, T 14 N, R 16 W, M. D. M. $2.91

6954 — O'Brien, C. F. Beg at SEly cor of lands conveyed by Nellie Carter to Goodyear Redwood Co by a Deed recd in Bk 147 of deeds, P 214, th N 34° 35' W 107 ft, N 49° 17' W 248 ft 7 ins, th S 42° 15' W to shore line of Pacific ocean, th Sly along the shore of said ocean to division line between lands formerly owned by M. Donohue and lands formerly owned by James Kenny, th N 28° E along said line to where same intersects Greenwood Grammar school fence, th N 78° E 121 ft 8 ins to SE cor of Poznanovich lot, th N 18° W 128 ft 8 ins to the pt of beg, being portions of lots 1 and 2 in Sec 26, T 15 N, R 17 W, M. D. M. $30.35

6956—Robinson, Price and Ethel. Lot in Cuffeys Cove beg at SE cor of Lot 1, Blk 22, th Ely 35 ft, Nly parallel with E line of said Lot 1, 212 ft, Wly and parallel with N line of said Lot 1, 79 ft, SEly 52 ft to NW cor of said Lot 1, Ely 40 ft to NE cor of Blk 22 and Sly along E line of Bk 22 160 ft to beg., being a portion of Lot 5, Sec 22, T 15 N, R 17 W, M. D. M. Lot 1, Blk 22, Cuffeys Cove $11.23

NAVARRO SCHOOL DISTRICT

6977 — Benkelman, Frank B. Lot near mouth of Navarro river bd N, E and W by land of Southern Pacific Land Co, S by County road, being same land desc in Deed recd in Bk 58, P 445 .. $44.56

GALLOWAY SCHOOL DISTRICT

7004 — American Redwood Co. Lots 3, 4, 10, 11, 12, 14 Sec 1, Lot 4 Sec 2, E½ of Lot 5 Sec 5, T 11 N, R 15 W, M. D. M. $287.44

7006 — Austin, H C. SW¼ of NW¼, NE¼ of SW¼, E½ of NW¼, NW¼ of NE¼ Sec 21, T 12 N, R 16 W, M. D. M. $13.55

7008—Beebe, Bevely and Mary B. SE¼ of NE¼, W½ of NE¼ Sec 26, T 12 N, R 16 W, M. D. M. $12.00

7009—Beebe, Mary V and Bevely. W½ of NE¼, Fr Lot 2 lying Ely of old Coast Road Sec 29, T 12 N, R 16 W, M. D. M. $36.81

7013 — Byrne, Nellie M. W½ Lot 5, Sec 5, T 11 N, R 15 W, M. D. M. $2.74

7027—Halliday, Kate. SW¼ of SW¼ Sec 21, NW¼ of NW¼ Sec 28, E½ of NE¼ Sec 29, T 12 N, R 16 W, M. D. M. $19.17

7038—Martin, Harry Verne 15 pct; Ruth M Kaiser 15 pct; Alice H Coats 8 pct; Katherine L Forrester 8 pct; Harry M Morrison 8 pct; Wm R Morrison 8 pct; Alexander S Morrison 8 pct; Georgie B Campe 7½ pct; Lilly Belle Baxter 7½ pct; Elena M A Murphy 15 pct. Lots 3, 4, SE¼ of SW¼ Sec 31, T 12 N, R 15 W, M. D. M. S½ of SW¼ Sec 16, T 12 N. R 16 W, M. D. M. $14.06

7040—Ness, Fern A 2/3; Andersen, Iris R 1/6; Andersen, Beatrice L 1/6. Lots 2, 3, Sec 2, T 11 N R 16 W, M. D. M. excepting therefrom 10 A beginning at the NW cor of said Lot 3, th S 660 ft, th Ely 660 ft, Nly 660 ft to N line of Lot 3, th Wly 660 ft to pt of beg. $21.68

7045—[illegible]. SE¼ of SW¼ Sec 36, T 12 N, R 16 W, M. D. M. $3.00

7055 — Vesey, Elma Frederick W; Quist, Ethyl Verne; Ortner, Doris Viola. SW¼ of SW¼ Sec 35, S½ of SE¼ Sec 34, T 12 N, R 16 W, M. D. M. $14.80

LOMBARDY SCHOOL DISTRICT

7059—American Redwood Company. S½ of NW¼, S½ of SW¼, NW¼ of SW¼, S½ of SE¼ Sec 4, S½, SW¼ of NE¼, S½ of NW¼ Sec 5, All Sec 6, T 11 N, R 14 W, M. D. M. SW¼ of NW¼, W ½of SW¼ Sec 29, Lots 1, 4, E½ of E½, SW¼ of SE¼, E½ of SW¼, NW¼ of NE¼, NE¼ of NW¼ Sec 31, NW¼ of NW¼, S½ of NW¼, S½ of SW¼, Sec 32, E½ of NE¼, SW¼ of NE¼, NE¼ of SE¼ Sec 33, T 12 N, R 14 W, M. D. M. $1,249.43

7064—Smith, Stanley J. SW¼ of NE¼ Sec 29, T 12 N, R 14 W, M. D. M. $9.51

7066 — Weihe, H. A. SE¼ of SE¼ Sec 21, NE¼ of SW¼ of NE¼, S½ of SW¼ of NE¼, NW¼ of SE¼, 12 A in SE cor of NE¼ of SW¼, NE¼ of NE¼ Sec 28, all in T 12 N, R 14 W, M. D. M. $10.47

SEASIDE SCHOOL DISTRICT

7069 — American Redwood Company. Lots 1, 2, 3, 4, E½ of W½ Sec 7, SE¼, N½ Sec 8, W½ of SE¼, SW¼, N½ Sec 9, NE¼ of NW¼, S½ of NW¼, SW¼, E½ of SE¼, NW¼ of NE¼, NW¼ of SE¼ Sec 17, Lots 1, 3, 4, NE¼ of NW¼, SE¼ of SE¼, SE¼ of SW¼ Sec 18, Lot 1, E½ of NW¼, NE¼ of NE¼ Sec 19, E½, E½ of W½, SW¼ of SW¼ Sec 20, W½, W½ of E½, SE¼ of NE¼, NE¼ of SE¼, Sec 21, T 11 N, R 14 W, M. D. M. N½ of NE¼, SE¼ of NE¼, NE¼ of SE¼ Sec 9, SE¼ of SE¼, W½ of SE¼, NW¼, N½ of SW¼, SE¼ of SW¼, NW¼ of NE¼ Sec 10, SE¼ of SE¼ Sec 11, NW¼ of NE¼, S½ of NE¼, SE¼, E½ of SW¼ Sec 12, All Sec 13, E½, SW¼, S½ of NW¼ Sec 14, NE¼, NE¼ of NW¼, NE¼ of SE¼ Sec 15, Fr Lot 2, Fr Lot 3, Fr Lot 4, Sec 20, NE¼ of NE¼, SE¼ of SE¼ Sec 22, NW¼, NE¼ of SW¼, S½ of SW¼, NE¼ of NE¼, SE¼ of SE¼, W½ of E½ Sec 23, All Sec 24, W½ of NW¼, NE¼ of NW¼, Lots 1, 2, 3, 4 and that part of Lot 5 in Mendo Co Sec 26, Lot 4, part of Lots 2 and 3, NE¼, E½ of NW¼, W½ of SE¼, NE¼ of SE¼ Sec 27, 13 A in Robinson purchase, being same land desc in Deed recd in Bk 27 of deeds, P 86, Secs 27 and 28, Lots 1, 2, 3, NW¼ of NE¼ Sec 34, Lots 7, 8, 9, NW¼ of SW¼, E½ of SW¼, SE¼, Sec 1, N½ of SW¼, SW¼ of SW¼ Sec 3, N½ of SW¼, SE¼, W½ of Lots 6 and 7 Sec 4, E½ of Lots 6 and 7 Sec 5, T 11 N, R 15 W, M. D. M. $3,426.78

7078 — Byrne, Nellie M. W½ Lot 6, Sec 5, T 11 N, R 15 W, M. D. M. $2.80

7087—Dodge, Elizabeth S. E½ of SE¼, NW¼ of SE¼, NE¼ of SW¼, less School Lot Sec 5, S½ of SW¼, Sec 4, T 11 N, R 15 W, M. D. M. $16.46

7088—Dodge, Elizabeth S. NE¼ of NW¼ Sec 9, T 11 N, R 15 W, M. D. M. $3.06

7092 — Ferry, Marietta. W½ of SW¼ Sec 9, S½ of SE¼ Sec 8, T 11 N, R 15 W, M. D. M. $11.36

7108 — Laffin, Forrest B and Louise M. E½ of NW¼, W½ of NE¼ Sec 22, T 11 N, R 15 W, M. D. M. $19.33

7118—Mason, George B. The N 28 acres of NE¼ of SW¼ Sec 17, T 11 N, R 15 W, M. D. M. $1.42

7119—Mason, Geo B and Molly D. Fractional part of NE¼, and NW¼ of SE¼ Sec 17, T 11 N, R 15 W, M. D. M. desc in a Deed recd in Bk 168 of deeds, P 441 ..... $13 28

7123 — Nutt, H. W. Lot 21, SE¼ of SW¼, SW¼ of SE¼ Sec 6, T 11 N, R 15 W, M. D. M. $18.05

7124 — Nutt, H. W. NW¼ of NE¼, Lots 1 and 2 and NE¼ of NW¼ Sec 7, T 11 N, R 15 W, M. D. M. $12.95

7140—Solenberger, Cleve S and Madeline. NW¼ of NW¼ Sec 21, Part of NE¼ of NE¼ Sec 20, T 11 N, R 15 W, M. D. M. being same lands desc in Deed recd in Bk 163 of deeds, P 205 ..... $14.00

GARCIA SCHOOL DISTRICT

7151 — Bank of America N T and S Assn. NE¼ of NW¼, SW¼ of NE¼ Sec 28, An und ½ int in all timber on that part of NE¼ of SE¼ Sec 20, and on that part of the SE¼ of SW¼ Sec 21 that slopes to Crispin Creek, Also all spruce, pine, redwood and fir timber, tan bark and tan bark trees on fr S½ of SW¼, SW¼ of SE¼ Sec 15, Also all timber on that portion of N½ of SW¼ Sec 21 that slopes to Crispin Creek, all in T 13 N, R 15 W, M. D. M. $9.44

7156—Brigden, Frank L. Part of NW¼ of SE¼ Sec 2, T 12 N, R 17 W, M. D. M. bd N and E by land of J. D. Lacey & Co. S by old Railroad, W by land of L. H. Peterson $11.01

7163—Burris, Jesse. NE¼ of NW¼, N½ of NE¼ Sec 24, T 13 N, R 15 W, M. D. M. $16.56

7169—Corporation of America. S½, less that portion owned by Piper Sec 19, SE¼ of SW¼, S½ of SE¼ Sec 29, Lots 1, 2, 3, 4, 5, 8, 9, 10, 11, 12, 19, 20, SW¼ of NE¼, S½ of SE¼, NW¼ of NE¼ Sec 30 Lot 1, NE¼ of NE¼ Sec 21, NW¼ Sec 32, W½ of NW¼, SE¼ of NW¼, N½ of SW¼, Timber Only Sec 15, all in T 13 N, R 15 W, M. D. M. $338.85

7171—Goodyear Redwood Company. All redwood and Douglas fir timber on that part of Secs 15, 19, 20, 21 and 22, T 13 N, R 15 W, M. D. M. that is desc in Deed to F M Piper and M B Piper recd in Bk 178 of deeds, P 114. An und ½ int in all timber on that part of NE¼ of SE¼ Sec 20, and that part of SE¼ of SW¼ Sec 21, T 13 N, R 15 W, M. D. M. that slopes to Crispin Gulch $3.28

Part of the above property to be deeded to the State. See sale No. 524 in addenda to this list.

7175 — Greenwood Ranch Co. W½ of NW¼, N½ of SW¼, SE¼ of NW¼, land only Sec 15, S½ of SW¼, SW¼ of SE¼, less about 8 acres sold to Piper, Land only Sec 15, W½, W½ of NE¼, W½ of SE¼, SE¼ of SE¼, less land sold to Piper Sec 22, S½ of S½ Sec 23, SW¼ of SW¼ Sec 24, N½ of NW¼, SW¼ of NW¼ Sec 25, NE¼, N½ of NW¼, SE¼ of NW¼, NE¼ of SE¼ Sec 26, N½ of NW¼, NE¼ Sec 27, all in T 13 N, R 15 W, M. D. M. $101.69

7183 — Hartwig, Julius. SW¼ of SW¼ Sec 17, T 12 N, R 15 W, M. D. M. $1.90

7184—Hathaway, Ethel R. Lot 9, Lots 7, 8, 11, 12 and 14, Fr Lot 13, Fr NE¼ of SW¼, SW¼ of SW¼ Sec 1, T 12 N, R 17 W, M. D. M. $79.80

7189—Holmes, Ethel. NE¼ of SW¼, land only Sec 10, T 12 N, R 15 W, M. D. M. $5.66

7201—Linderman, Isabel C and Linderman, Fred. E½ of SW¼, S½ of NW¼, NW¼ of NW¼, SE¼ Sec 15, T 12 N, R 16 W, M. D. M. $29.40

7228—Standish and Hickey Inc. NE¼ of SW¼ Sec 11, T 12 N, R 15 W, M. D. M. SW¼ of SW¼, N½ of SW¼, NW¼ of SE¼ Sec 13, T 13 N, R 15 W, M. D. M. $74.23

7238 — Weihe, Harry A. SE¼ of SE¼ Sec 9, N½ of NE¼, SE¼ of NE¼, NE¼ of NW¼, E½ of SE¼ Sec 16, T 12 N, R 14 W, M. D. M. $9.62

POINT ARENA SCHOOL DISTRICT

7240—Bishop, Joseph. Timber on N½ of SW¼, Fr NW¼ Sec 16, T 12 N, R 16 W, M. D. M. $1.15

BRIDGEPORT SCHOOL DISTRICT

7257 — Bank of America N T and S Assn. W½ of SE¼, SE¼ of NW¼, E½ of SW¼, SW¼ of SW¼, Sec 28, S½ of SE¼ Sec 29, N½ of NW¼, NW¼ of NE¼ Sec 33, Timber only on NE¼ of NE¼ Sec 33, timber only on N½ of NW¼, NE¼ and E½ of SE¼ Sec 34, all in T 14 N, R 16 W, M. D. M. $35.86

7266—Greenwood Ranch Company. Lot 3, E½ of SW¼, SE¼ Sec 7, S½ Sec 8, S½ Sec 9, NE¼, NW¼ and S½ Sec 16, N½ of SW¼, SE¼ of SW¼, SE¼ of N½ Sec 17, N½ of NW¼ of NE¼, E½ of NE¼ Sec 18, NE¼, NE¼ of NW¼, NW¼ of SE¼ Sec 20, N½, SE¼, NE¼ of SW¼, W½ of SW¼ Sec 21, N½, SW¼, SW¼ of SE¼, E½ of SE¼ Sec 22, NE¼ of NW¼, S½ of NE¼, SE¼ of NW¼, W½ of NW¼, SW¼ of SE¼ Sec 23, S½ of NE¼, SE¼, S½ of SW¼ Sec 24, All Sec 25, NE¼, NW¼ and S½ Sec 26, All Sec 27, NE¼, E½ of SE¼, Sec 28, NE¼ of NE¼ land only Sec 33, N½ of NW¼, NE¼, E½ of SE¼, land only Sec 34. All Sec 35, N½ of N½, S½ of N½ and S½ Sec 36, T 14 N, R 16 W, M. D. M. Lots 2, 3, 4, 5, 7, 10, 11, 12, 13 and 14, W½ of SE¼, SW¼ Sec 1, Lots 1, 2, 3, 4, 5, 6, 7, 8, 9, 10, 11 and 12, N½ of SW¼, SE¼ of SW¼, SE¼ Sec 2, All Sec 11, All Sec 12 less land conveyed to F M and M B Piper, T 13 N, R 16 W, M. D. M. $812.64

7267—Greenwood Ranch Company. Fr NE¼ of NW¼, All W½ of NW¼, Fr NW¼ of NE¼, Fr SE¼ of NW¼ and frac W part of SW¼ Sec 13, N½ of N½, S½ of NW¼, NE¼ of SW¼, W½ of SW¼, SW¼ of NE¼, N½ of SE¼ of NE¼ and NE¼ of SE¼, less lands sold to F M and M B Piper, SE¼ of SW¼, W½ of SE¼, SE¼ of SE¼, S½ of SE¼ of NE¼, less land sold to F M and M B Piper, Sec 14, all in T 13 N, R 16 W, M. D. M. $54 57

7271—Jones, Charlotte L. SE¼ of NW¼ Sec 31, T 14 N, R 16 W, M. D. M. $5.88

7273—Gillmore, Hiram. SW¼ of SW¼ Sec 2, T 13 N, R 16 W, M. D. M. $3.67

BRUSH CREEK SCHOOL DISTRICT

7282—Barnes, Olive. NE¼ of SW¼, Sec 27, T 13 N, R 16 W, M. D. M. $3.30

7286—Corporation of America. E½ of SW¼, W½ of SE¼ Sec 21, NW¼ of SW¼, S½ of SE¼, Sec 22, S½ of S½, NE¼ of SW¼, NW¼ of SE¼, Fr NE¼ of SE¼, Und ½ int in SW¼ of NW¼, Sec 23, S½ of S½, Fr N½ of SE¼ Sec 24, W½, NE¼ Sec 25, N½ of N½, N½ of SW¼, SE¼, Und ½ int in S½ of N½ Sec 26, NE¼, SW¼ of NW¼, NW¼ of SW¼, NE¼ of SE¼ Sec 27, NE¼, E½ of NW¼ Sec 28, Fr N½ of SW¼ S of Piper land Sec 24, all in T 13 N, R 16 W, M. D. M. $693.48

7290—Goodyear Redwood Company. NW¼ of NW¼ Sec 36, T 13 N, R 16 W, M. D. M. $3.30

MANCHESTER SCHOOL DISTRICT

7307 — Bank of America Natl Trust and Savings Assn. Lots 1, 2, 4, 5, 8, NW¼ of SE¼, S½ of SW¼, NE¼ of SW¼, S½ of NW¼ Sec 3, Lot 4, S½ of NW¼ Sec 4, SE¼ of NE¼ Sec 5, T 13 N, R 16 W, M. D. M. SE¼ of SW¼, SW¼ of SE¼ Sec 32, SE¼ of NW¼, SW¼ of NE¼, SE¼ of SW¼, SE¼ of SE¼, W½ of SE¼ Sec 33, T 14 N, R 16 W, M. D. M. Wagon road right of way in Sec 29, All Spruce, Pine, Redwood and Fir timber, tanbark and tanbark trees on E ½Sec 10, NE¼ and all that part of NE¼ of SW¼ lying N and E of lands conveyed to Piper Bros Sec 15, NE¼ of NE¼ Sec 9, T 13 N, R 16 W, M. D. M. $202.01

7318—Corporation of America. SE¼ of NE¼, E½ of SE¼ Sec 9, W½ Sec 10, SW¼ of SW¼, Fr NW¼ of SW¼, Fr SE¼ of SW¼ Sec 15, SW¼ of NE¼, Fr E½ of NE¼, S½ Sec 16, NE¼ of NE¼, S½ of NE¼ Sec 17, SW¼ of NE¼ Sec 21, Fr NW¼ of NE¼, N½ of NW¼, SW¼ of NW¼ Sec 22, Und ½ int in NE¼ of NE¼, S½ of NE¼ Sec 22, All Spruce, Pine, Redwood, Fir, tanbark and tanbark trees in Lots 3, 6, 7, NE¼ of SE¼ Sec 3, Fr NW¼, the NEly part of SE¼ Sec 15, all in T 13 N, R 16 W, M. D. M... $260.96

7336—Gillmore, Hiram. S½ of SE¼ Sec 3, T 13 N, R 16 W, M. D. M. $7.40

7337—Greenwood Ranch Company. Lots 3, 6, 7, NE¼ of SE¼, less timber Sec 3, E½, less timber Sec 10, Fr NW¼ of NW¼, Fr SW¼ of NW¼, Fr SE¼ of NW¼, Fr NE¼ of SW¼, Fr NW¼ of SE¼, Fr SW¼ of SE¼, Fr SE¼ of SE¼, NE¼ of NW¼, NE¼, NE¼ of SE¼, less timber, Sec 15, all in T 13 N, R 16 W, M. D. M. $61.83

7339—Halliday, Kate. All that part of SE¼ of NE¼ lying E of County road, part of NE¼ of SE¼, beg at NE cor of SE¼, th S 8 chs, th S 89° 50' W to County road, th Nly along county road to N line of NE¼ of SE¼ Sec 24, T 13 N, R 17 W, M. D. M., excepting church lot $10.62

7352 — Luzzi, James 1/3; Leo 2/21; Aldo 2/21; Eddie 2/21; Milo 2/21; James Jr 2/21; Lena 2/21; John 2/21. SW¼, W½ of SE¼ Sec 4, E½ of NW¼, W½ of NE¼, W½ of SW¼, SE¼ of SW¼, W½ of SE¼ Sec 9, T 13 N, R 16 W, M. D. M. $105.84

7353 — McCloud, Dorothy V. Lot in Manchester beg at a point in the W line of the County road distant 75 ft Nly from School Lot, th Nly along said County road 110 ft, Wly parallel with said School Lot 85 ft, Sly 110 ft and Ely 85 ft to beginning, Sec 25, T 13 N, R 17 W, M. D. M. $2.57

7354 — McCloud, Dorothy V. Lot in Manchester beg at the NE cor Manchester School Lot on W line of County road, th Nly along W line of County road 75 ft, th Wly and parallel with N line of School Lot 310 ft, Th Sly 75 ft to N bdy line of School Lot, th Ely 310 ft to pt of beg... $19.12

7356—McIntosh, Boyd E. Lot near Manchester, beg on the W line of State Highway 185 ft N of NE cor Manchester School Lot, Th N along W line of said Highway 40 ft, th Wly parallel with N line of said School Lot 85 ft, th Sly parallel to said Highway 40 ft, th Ely 85 ft to pt of beginning $10.85

7359—M. E. Parsonage. Lot bd N and E by land of Fairbanks, S by County road, W by M. E. Church $8.77

7376—Sittenham, William. Lot bd N by Lot of Bishop, E by Lot of Fairbanks, S by Lot of Fred Bishop, W by County Road, being same land desc in Deed recd in Bk 10, P 75 ..... $21.18

City of Fort Bragg

7408—Anderson, Fred Geo and Edna G. Beg at the NE cor of Fir St and Brandon Way, th N 151 ft, E 75 ft, S 151 ft and W 75 ft to pt of beg. being portions of Lots 13, 14, 15 and 16, Brandon and Perkins Addn to City of Ft Bragg $64.02

7431 — Balassi, Rosina. Lot 5 Blk 25 and Sly 16 ft of Lot 4, Blk 25, City of Ft Bragg. SW¼ of lot 11, Blk 25, City of Ft Bragg. Also beg 840 ft E and 1089 2/12 ft S of the NW cor Sec 7, T 18 N, R 17 W, M. D. M. said pt being the NW cor Belle Kuhn's land, th S 88° 22' E 20 ft, th SEly to SE cor Belle Kuhn's lot, th W 140 ft to E line of Franklin St, th N 14 ft to beg., being in City of Ft Bragg. Lot 11, Blk 21, City of Ft Bragg $98.58

7443 — Barilani, Antonio. Lot 15, Blk B Foye Tract, City of Ft Bragg. N½ of Lot 13 and all Lot 14, Blk 71, Foye Tract, City of Ft Bragg $17.08

7452 — Beebe, Alva and W M, under Cont to Hess, Marion J and Norma Lucille. Ely 100 ft, Lot 10, Blk 19, City of Ft Bragg $36.63

7453—Beffa, Nellie M. Fr part of Lots 14, 15, 16, Blk 26, City of Ft Bragg, 64 x 105, being same land desc in Deed recd in Bk 163 of Deeds, P 237 ..... $49.29

7457—Bergamini, Michelli. Lot 9, Blk 27, City of Ft Bragg $29.50

7477—Boni, Margherita. Lot 2, Blk 71 or B, Foye tract, City of Ft Bragg $22.59

7483—Bowers, Horace M. Ely 100 ft of Lot 9, Blk 19, City of Ft Bragg $32.81

7504 — Brown, Louise. Lot 13, Blk 17, City of Ft Bragg $71.82

7543—Chapman, W A. All of Lot 3, Lanto tract, City of Ft Bragg $3.27

7549—Cleary, James Thos and Alice Leota. Lot 16, N½ of Lot 15, Blk 55, City of Ft Bragg $35.71

7587—Del Re, Augustino. Lots 1 and 2, Blk 2, Kelly tract, City of Ft Bragg $19.62

7638—Fernandez, Joe 1/6; Manuel 1/6; Frank 1/3; Cooney, Mamie 1/6; Francis, Loretta 1/6 Each. Lots 13, 14, Blk 12, City of Ft Bragg $67.70

7667 — Furtado, Adeline Chibant. E½ of Lot 19, Huhtala tract, City of Ft Bragg $14.32

7670—Galli, Mike and Natalina. Lot 9, Blk 33, City of Ft Bragg $10.02

7696 — Gray, Emilie Halling, under Con to Brown, Charles A and Lena. Lot 16, Blk E, Weller Addn, City of Ft Bragg 24.19

7702—Greenough, Fred H. Lot 4, Blk 18, City of Ft Bragg $24.64

7739—Henry, Mary, under Cont to Atwood, Franklin A and Florence L. Lots 12, 13, Blk 51, City of Ft Bragg $49.29

7740 — Hensley, Emma. Part of Lot 2, Blk 17, City of Ft Bragg. Beg at a pt 71 ft 7 in S of NW cor Blk 17, th E 140 ft, S 25 ft 5 in, W 140 ft and N 25 ft 5 in to beg. The W 1/3 of Lots 15 and 16, Blk 17, City of Ft Bragg $56 81

7743 — Hill, Abbie L. An und 1/5 int in Lots 5, 6 and 7, Blk 73 of H M Foye tract, City of Ft Bragg $1.44

7833—Knudsen, Andrew M. A portion of Sub Lot 2, Sec 7, T 18 N, R 17 W, M. D. M beg at a pt on the W line of said Lot 2 distant 134 ft S of its NW cor, th S 100 ft, th E 150 ft, N 100 ft and W 150 ft to pt of beg. $32.34

7837 — Lampi, Maria. Lot 13, Blk 9, City of Ft Bragg $20 65

7848 — Lawson, Roscoe V. Lot 14, Blk 54, City of Ft Bragg. Lots 13 and N½ of Lot 12, Blk 54, City of Ft Bragg $38.64

7893—Mallory, C. B. and Lucy A. under Con to McMullen, Rosa. W 2/3 of N½ of Lot 1, Blk 21, City of Ft Bragg $51.44

7897—Manteli, J W. Lot 7, Blk 19, City of Ft Bragg $45.14

7903—Masseleni, Andrew. Lot 7, Blk 27, City of Ft Bragg .. $16.45

7904—Mathews, J W. Land bd S by land of Gray, N by land of Union L Co, W by Alger St, City of Ft Bragg $49.38

7917 — Mehtlan, Otto. Lot 3, Blk 49, City of Ft Bragg $15.12

7918—Mehtlan, Otto and Elvira. The South 35 ft of Lot 12 in Blk 16 of the City of Ft Bragg $56.53

7944 — Morrison, Clara Scott. Wly 56 ft Lots 9 and 10, Blk 53, City of Ft Bragg $10.91

7970 — Nysola, Lisi. Ely 83 ft Lots 13, 14, Blk 2, Kelly Tract, City of Ft Bragg $20.21

7972A — Olinsky, Julius. Lot 12, Blk G, City of Ft Bragg .. $17.08

7982 — Paolinelli, Peter and Lena. Lot 6, Blk 47, City of Ft Bragg $32.84

7990—Pasero, Joe. Lot 4, Blk F, Foye Addn, City of Ft Bragg $17.08

8004—Pereira, Christina. Lots 15 and 16, Blk C, Foye tract, City of Ft Bragg, and a strip of land 10 ft in width adjoining the W end of above Lots $28.20

8016 — Pimentel, Manuel Jose. Lot in Ft Bragg beg at a pt 175 ft E and 503 ft S of the NW cor of Suburban Lot 20 in Sec 7, T 18 N, R 17 W, M. D. M. th E 125 ft, S 100 ft, W 125 ft and N 100 ft to pt of beg $2.82

8017—Pina, Joaquin E. Beg at a pt 245 ft S of NW cor of Lot 16, Blk F or 75, Foye Tract, th E 150 ft, S 95 ft, W 150 ft and N 95 ft to beginning $14.78

8023 — Price, Emma. Lot 8, Stanley Addn, City of Ft Bragg. The center 40 ft of Lots 15 and 16, Blk 17, City of Ft Bragg, 40 ft E and W and 100 ft N and S $22.93

8058—Rose, Stewart I. Lot 12, Blk 13, Ft Bragg City $75.56

8062—Rowan, Richard W. Lot 5, Blk 46, City of Ft Bragg, less a 3 ft strip on N side of said Lot, owned by Lizzie Stevenson, $42.93

8067 — Royse, Charles R and Marie C. The most Sly 38 ft of Lot 10, Blk 22, City of Ft Bragg $389.95

8098 — Shearer, W. J. Beg at SW cor of Subn Lot 15, Sec 7, T 18 N, R 17 W, M. D. M. th N 260 ft, E 160 ft, S 260 ft and W 160 ft to pt of beg. $11.58

8104 — Simis, Manuel M and Rosaline Alice. Lot in Sub Lot 20 Ft Bragg, beg at NW cor of said Lot 20, th E 125 ft, S 58 ft, W 125 ft, N 58 ft to beg $10.64

8136 — Stevenson, Kenneth C and Ella M. Lot in City of Ft Bragg bd N by Laurel St, E by land of E E Brown, W by land of Geo A and Milda Holmes, less a small triangular tract situate in SW cor of above tract, being 50 ft on the N and 30 ft on the W and running to a pt on the east $155.47

8143—Sverko, Joe. Lot 15, Blk 28, City of Ft Bragg $20.88

8145 — Swedish Finnish Hall Assn. E 50 ft of Lots 15, 16, Blk 17, City of Ft Bragg $47.44

8150 — Tambarini, Chas. Lots 2 and 3, Blk 28, City of Ft Bragg $95.65

8159—Thompson, William M. A portion of Suburban Lot 25, Sec 7, T 18 N, R 17 W, M. D. M. Beg at a pt 2690 ft E, and 2540 ft S of the cor Secs 6, 7, 1 and 12, T 18 N, R 17 and 18 W, M. D. M. th E 150 ft, S 90 ft, W 150 ft and N 90 ft to beg $5.12

8169—Turnbull, George L and Elsie A. Beg at a pt 4670 ft E and 384 ft S of the NW cor Sec 7, T 18 N, R 17 W, M. D. M. th E 150 ft, N 50 ft, W 150 ft and S 50 ft to pt of beg $16.15

8170—Turner, Lulu E. Lot 1, Blk 9, City of Ft Bragg $22.87

8177 — Valenti, Aladino and Christine. W 50 ft of Lots 13 and 14, Blk 2, Kelly tract, City of Ft Bragg $20.37

8179 — Vetro, Joe or Vietrino, Jose. Lot 2, Blk F, Foye Tract, City of Ft Bragg. Lot 7, Blk F, Foye Tract, City of Ft Bragg $15.74

8185—Vukelich, Mike and Carl. West 53 ft of Lot 10, Blk 25, City of Ft Bragg $7.15

8218 — Windlinx, Jessie L. Lot 7, Blk 63, City of Ft Bragg .. $9.71

8234 — Zone, Emma. Lot 12, Blk 21, City of Ft Bragg $27.08

City of Point Arena

8241—Bishop, Joseph. A portion of Lot 1, Blk 2, Point Arena, Bd N by N line of Blk 2, E by land of Kendall, S by Lake St and W by Lot 2 of said Blk 2 ..... $1.03

8242—Bishop, Hal. Lot 2, Blk 2 in Town of Pt Arena. Lot 2, Blk 1, Town of Pt Arena ... $11.52

8270—Hathaway, Mrs. R. S. B. Undivided ½ interest in all that portion of NE¼ of SW¼ that lies S and E of City limits of Pt Arena. Sec 1, T 12 N, R 17 W, M. D. M. $2.08

8275 — Horton, Mary Borden. An und ½ int in all that part of NE¼ of SW¼, Sec 1, T 12 N, R 17 W, M. D. M. that lies S and E of the City limits of Pt Arena $2.08

8320—Nutt, Mrs D L. A portion of Lot 1, Blk 2, City of Pt Arena, being same land desc in Deed recd in Bk 179 of deeds, P 373 ..... $28.89

City of Ukiah

8376—Akers, Nancy M. All of Blk 8 Gobbi's Addn to City of Ukiah, less land conveyed to Gielow, Estill, City of Ukiah and Jos L Smith. Also beg at NE cor of said Blk 8, th Sly along E line of said Blk to N line of Mill St, th Ely along the N line of Mill St 65 ft 5 ins, Th Nly at right angles to Mill St 99 ft 5 in to center line of Blk 9, th Ely 5 ft 5 ins, th Nly at right angles to said center line 99 ft 5 ins to Jones St, th Wly along said S line of Jones St 49 ft 2 ins to beg, less land conveyed to City of Ukiah. Beg at the NE cor of Blk 7, Gobbi's Addn to Ukiah City, th Sly at right angles to Jones St, to the N line of Mill St, th Ely to the intersection of the E line of Hope St, as it was before abandonment, th Nly along the E line of said Hope St to the S line of Jones St, th Wly along Jones St 60 ft to beg, less land sold to Jos L Smith $22.00

8385—Alves, E S. Lot in Ukiah bd N by Lot of Belle Elstun et al, E by Lot of Donohoe, Smith, S by Smith St, W by Main St. $74.73

8411—Becker, Ruth. NE¼ of SW¼, and Fr Lots 2 and 3 Sec 19, T 15 N, R 12 W, M. D. M. A portion of Lot 35 Yokayo Rancho bd N by N line of said Lot 35, S and E by land of Gobbi and Sampson, W by Grant line $8.38

8149 — Bonini, Albert Lot in Ukiah City bd E by R. R., S by Ford St, W by land of McClure, N by City limits $13.43

8463—Briggs, Victor M, Admrx of the Est of Mary Souder, Decd. An und 3/21 int in Lot in NE¼, Blk 34, City of Ukiah, being same land desc in a decree quieting title, recd in Bk 107, P 23 ..... $13.52

8464 — Briggs, Mrs. Victor M. An undivided 6/35 int in SW¼ Blk 34, Ukiah City $2.17

8464-A — Briggs, Victor M, Admrx of the Est of Mary Souder, Decd An und 6/35 int in the SW¼ of Blk 34, City of Ukiah $3.97

8465—Briggs, Victor M, Admrx of the Est of Day, Belle M, Deceased. An und 9/21 int in a Lot in Blk 34, City of Ukiah, being same land desc in a Decree quieting title, recd in Bk 107, P 23 ..... $39.95

8466—Briggs, Victor M, Admrx of Est of Day, Belle M, Deceased. An und 17/35 int in SW¼ Blk 34, City of Ukiah $10.05

8468 — Broggi, A. Lot in Blk N, Ukiah, bd N by land of Mazzanti, E by Main St, S by lot of Anker, W by Lot of Martin $36.56

8476 — Brown, Wilburn L and Maxine A. Lot in Ukiah bd N by Scott St, E by lot of Mrs. Buckle, S by K. C. Eversole lot, West by lot of S. Mitchell, 48 ft front $25.39

8485—Burke, Wayne P. Lot in Blk F, Ukiah N Addn, Beg at a pt on E line of Bush St 50 ft Sly from NW cor of Lot 2 said Blk F, th Ely parallel with S line of Lot 2 100 ft, th at right angles Sly to S bank of Gibson Creek, th Wly along S bank of said creek to E line of Bush St, th Nly along E line of Bush St to beg $58.65

8487—Busch, Mrs E G. Lot in Ukiah bd N by lot of Julius Roller, E by lot of Busch, S by Mill St, W by Oak St, 100x105 $4.68

8488—Busch, Rose A. Lot bd N by lot of Julius Roller, E by School St, W by lot of Mrs E G Busch, S by Mill St, all in Blk R, Ukiah City $16.28

8495—Canu, Salvadore. Lot 1 Blk 6, Wagn Addn to Ukiah City 60x150 ..... $21.74

The above property to be deeded to the State. See sale No. 585 in addenda to this list.

8522—Cinquini, R. Lot 19, Percy's Addn to Ukiah City $13.94

8560 — Cox, W. G. and Genevieve. Lots 1 and 2, Blk J, N Addn to Ukiah City $4.68

8580—Davidson, B. M. Part of Lot 5, Perkins Addn to Ukiah City bd on the N by land of Fred W. Stickney, E by land of F. W. Stickney, S by Perkins St, W by land of Davidson, F. M. $13.64

8594—Dixon, Mrs. E. F. Lot bd N by Mill St, S by lot of Isbell, E by lot of First National Bank of Ukiah, W by lot of Thornton and Field $22.61

8627—Evans, J A. Lot in Ukiah City bd N by City Limits, E 105 ft by Lot of C T Cleveland, S 166 ft by Lot of E S Williams, W 117 ft by Lot of E S Williams $14.00

8628 — Evans, Sweetan. Lot in Ukiah City, beg on the W line of Oak St. 55 ft Nly from SE cor G. M. Alexander's lot, th N along E line of Oak St 50 ft, th Wly parallel with N bdy of said Alexander's lot 116 ft more or less to SW cor of J. C. Hurley's lot, th Sly 50 ft and th Wly to beg $4.78

8640 — Finne, Myrtle. Lot in Ukiah bd N by lot of Dimmick, E by State St, S by lot of Mrs. A. Lane and M. Hirsch, W by lot of Elder $28.65

8651 — Fox, Susie Sawyer. Lot 9, Blk T, Ukiah N Addn $8.43

8734—Hart, Fttie. Lots 11 and 12, Blk U, Ukiah N. Addn $6.01

8741 — Heryford, C. Burnam. Lot bd N by lots of H. L. Bergstrom and C Burnam Heryford, E by Thompson St, S by Church St and W by lot of De Motte $26.37

8745 — Heryford, Rose J. Lots 23 and 24, Blk T, Ukiah N Addn $4.68

8758—Hildebrand, Harry C and Monita K. That portion of Lots 7 and 8 Blk K, Ukiah N Addn, beg at the NW cor of said Blk K, th E along S line of Grove Ave 100 ft, th at right angles S 100 ft, th at right angles W to Grove Ave, th N along E line to Grove Ave, pt of beg $9.43

8760 — Hill, Anna R. Lots 10, 11, 12, Blk 14, Wagns Addn to City of Ukiah $4.99

8784—Hopkins, Lucia. Lots 7 and 8 of the "Cleveland Tract," less .53 acre conveyed to Rachel McGowen. Lots 10 and 11 of the Cleveland Tract. An und 6/7 int in an und ½ int in Lot 12 of the Cleveland Tract. An und 6/7 int in lot 13 Cleveland Tract all the House Lot, on the Cleveland Tract. Also beg at SE cor Lot 11 Cleveland Tract, th Wly along S line of Lot 11 and the House Lot to the E line of Lot 8 of said tract, th Ely in a straight line to a pt on the E line of Lot 9 of said tract, which is distant 34 ft 6 in from the SE cor of said lot 11, th Nly along the E line of Lot 9 to the pt of beg. $49.47

8792—Howard, M. W. Lot bd N by Lamb Lot, S by Lot of R J Shultz, E by Lot of Sanini, W by Main St, Ukiah City $20 44

8793—Howard, Mrs O A. Lot 6, Blk 12, Wagn Addn to Ukiah $17.85

The above property to be deeded to the State. See sale No. 845 of 1932 in addenda to this list.

8796—Howell, Parthenia and Weir. Land bd N by land of Connolly, S by land of Ukiah City, E by Cunningham and Thomas, W by State St, less lot 78.2 by 143 ft owned by K. C.

Eversole, less land sold to M. J. Sullivan $24.83
8820—Johnson, J. C. SE¼ of Blk 60, Ukiah City $38.05
8823—Jones, Archie. Lots 3 and 4, Bk D, Ukiah N Addn $16.36
8867 — Leonard, F. R. under Cont to Royce, John. Lot 6 of Leonard Subdn, City of Ukiah $4.86
8910—Mercer, H. G. Lot 5, Blk I, Ukiah N Addn $14.42
8917—Michelletti, Joseph. Lots 4, 5, 6, 7, Blk 9, Wagenseller's Addn to Ukiah City $4.12
8941—Myers, Floyd M and Leona. Lot in Ukiah City bd N by Lot of self, W by Lot of Saunders, E by Lot of York, S by Standley St, 50 ft on Standley. Also Lot in Ukiah City Bd N by Gibson Creek, E by land of York, S by Lot of self and W by Lot of Saunders $18.04
8948 — McCorquodale, Louisa Alice. Lot in Ukiah bd N by lot of E. M. and L. Hopper, E. by Oak St, S by lot of Maude M. Dellaha, W by land of C. M. Hansen $20.50
8958 — McGarvey, Charlotte L. An und 3/21 int in Lot in Blk 34, City of Ukiah, being same land desc in a Decree quieting title, recd in Bk 107, P 23 .... $13.52
8959 — McGarvey, Claire. An und 1/21 int in Lot in Blk 34, City of Ukiah, being same land desc in a Decree quieting title, recd in Bk 107, P 23 .... $4.86
8960 — McGarvey, Freda. S½ of Blk 68, Ukiah City $31.58
8962 — McGarvey, Claire. An und 1/21 int in SW¼ of Blk 34, City of Ukiah $1.39
8963 — McGarvey, Wm T. An und 2/21 int in Lot in Blk 34, City of Ukiah, being same land desc in a Decree quieting title, recd in Bk 107, P 23 .... $9.19
8967 — McGarvey, Wm T. An und 13/105 int in SW¼ of Blk 34, City of Ukiah $3.11
9011 — Pacini, Lawrence and Rena. Lot in Ukiah City, bd N by lot of Senini, E 62 ft by Mason St, S 175 ft by lot of A. E. and Ida J. Holloway, and W 62 ft by lot of Madelina Senini $3.01
9020 — Patton, Ada B. SW¼ of Blk 20 in Ukiah City, less a strip of land 48 ft N and S by 100 ft E and W off the S side of the above $51.22
9030 — Phillips, James P. Lot 18, Blk D, Ukiah North Addn, less a strip of land 5 ft in width off the E side thereof $30.85
9032 — Phillips, Mary Myrtle. Lot 17 and 18. 5 ft strip off the E side of Lot 18, Blk D, Ukiah North Addn, South side of Walnut Ave $35.62
9048 — Powell, Geraldine. An und 1/7 int in a Lot in Blk 34, City of Ukiah, being same land desc in a Decree quieting title, recd in Bk 107, P 23 .... $13.52
9050 — Presley, Margaret T. Lot 18, Blk O, Ukiah North Addn $11.35
9084—Reiners, Geo H. Lot 13 of Perkins Addn to Ukiah. Also that portion of Lots 23 and 86 Yokayo Rancho inside of Ukiah City Limits $33.76
9086 — Reynolds, Frank W and Lucy E. Lot in Ukiah beg at an iron pin on the N line of Standley St, and distant 260 ft Wly from the NW cor of Standley and Barnes Sts, th Nly along a fence, angle to the right 75° 5' a distance of 407 ft more or less, crossing Gibson creek to the S line of lands of B M Boye, th Wly along the S line of B M Boye land to a pt in line with the Wly line of Lot formerly owned by J M Newson, th Sly along last mentioned line 334 ft more or less to an iron pin on the N line of Standley St, at the SE cor of Lot formerly owned by Mrs Flora Elder, th Ely along the N line of Standley St, angle to left 74° 25' a distance of 75 ft to the pt of beg. $55.98
9089 — Richardson, Virginia P. SW¼, Blk 61, Ukiah City $20.73
9115—Russell, Clarence M. Lot 3 and 10 of Lot 4 in Blk F, Ukiah N. Addn. $28.68
9135—Saunders, Naomi. Lot in Ukiah bd S by Standley St, W by land of P. A. Hands, N by Gibson Creek, E by lot of Capitol Co. $20.72
9162 — Sloper, M. A. Lot in Ukiah bd N by Papucci land, E by lot of R. J. Dryden, S by Perkins St, W by lot of Bergren $33.16
9189—Squires, Sarah Elizabeth. N½ of Lots 9, 10, Blk G, Ukiah N Addn, less 15 ft off the E side of the N½ of Lot 9 .... $13.85
9195—Stello, Vincenso. Lot 8, Blk 12, Wagenseller's Addn to Ukiah City $5.29
9237 — Towell, Ogden C and Berenice M. Lot bd N by lot formerly owned by Ukiah Milling Co, S by lot of Fisk, E by State St, W by lot of Thornton $2.45
9242 — Tryon, Sophronia. Lot 26, Percy's Addn to Ukiah City $11.05
9271—Veterans Welfare Board of California. Lot bd N by lot of Butts, S by Orr Creek, E by State St and W by School St, Ukiah City, being same desc in a deed recd in Bk 19, P 412 .... $21.18
9275—Vevoda, George. Lot beg at the NW corner of the intersection of Oak and Henry Sts, and run th Nly along the W line of Oak St 162 ft to the pt of beginning. Th Ely 117.45 ft parallel with the N line of Henry St, th Nly 81.75 ft parallel with the E line of Oak St, Th Wly 117.45 ft parallel with the N line of Henry St to Oak St, th Sly along the E line of Oak St 81.75 ft to the pt of beg. $202.13
9294 — White, Harriett Ortley. NW¼ of Blk 66 Ukiah, being same land desc in Deed recd in Bk 16, P 84. NE¼ of Blk 66, City of Ukiah $43.55
9296—Whitmore, Leonard L and Hazel. Lot in Ukiah City beg at a pt on the S line of Jones St 320 ft Wly from NE cor of Blk 7 Gobbi's Addn to Ukiah City, th Wly along S line of Jones St 61.95 ft to NW cor Blk 6 of said Addn, th Sly along the W line of said Blk 6, 100.16 ft, th Ely parallel to S line of Jones St 67.60 ft, th Nly at right angles 100 ft to pt of beg. $13.64
9324—Wilson, F. M. and Belle. Lot in Ukiah City, beg at a pt on the S line of Jones St 170 ft Wly from NE cor Blk 7 Gobbi's Addn th Wly along S line of Jones St 50 ft, Sly at right angles 100 ft, Ely parallel with Jones St 50 ft, th Nly at right angles 100 ft to pt of beg. .. $1.75

City of Willits

9367—Bank of Willits. Part of Lot 4, Blk 2, City of Willits, as desc in a Deed recd in Bk 175 of deeds, P 352 .... $104.18
9370—Bank of Willits. Part of Lot 1, Blk 5, Town of Willits, Com on the E line of Main St 75 ft Nly from the SW cor of Lot 1, Blk 5, th Ely parallel with Mendocino St 120 ft, th N 24 ft 10 ins, th Wly parallel with Mendocino St 120 ft to Main St, th S along E line of Main St 24 ft 10 ins to beg. $42.50
9371—Barber, L. N. Lot beginning at a pt in the N line of Lot 31, Blk 13 of Daugherty Addn to the Town of Willits from which the NW corner of said Lot 31 bears S 82° W and is 407.7 ft distant, running th at right angles to said N line of Lot 31 Sly 100 ft to Franklin Ave, th Ely along N line of Franklin Ave 40 ft, th at right angles Nly 100 ft to the N line of Lot 31, th S 82° W 40 ft to pt of beg. $11.35
9377—Bean, Amos. Lot 15, Blk 2, Oak Park Addn, City of Willits $10.33
9390—Blume, Forrest W. Lot 4, Blk 6, Northwestern Addn, City of Willits $16.08
9420 — Chadwell, E M. Lot 1, James Addn No 2, City of Willits $9.75
9424 — Ciegler, Samuel. Lot 7, Blk 15, Northwestern Addn, City of Willits $4.95
9436—Cox, Amos C. Lot 1, Blk 3, Oak Park Addn, City of Willits $35.18
9437—Cox, Roy. One acre in the SE¼ of NW¼ Sec 19, T 18 N, R 13 W, M. D. M. bd N by land of Anna Dickey, E by Baechtel Creek, S by Lot of Thos P McWaters, W by State Highway, City of Willits $33.88
9448—Dearduff, Howard W and Josephine L. Lots 1, 2, 3, Sunnyside Addn to City of Willits $5.79
9450—Dennes and Haigh. Lot 7, Orchard Addn to Town of Willits $32.29
9492 — Foord, W H and Carrie A. Lot 5, Blk 1, Roach Addn, City of Willits $31.70
The above property to be deeded to the State. See sale No 642 in addenda to this list.
9555—Hearsts, Cora Workover. Lot 5, Blk 10 and Lot 6, Blk 11, Town of Willits $42.70
9589 — Johnston, Elmer, under Cont to Miller, Otto and Adeline. Lot in Blk 14, Daugherty Addn, City of Willits, desc as beg at the SE cor of intersection of South and Central St, th run Ely along the S line of South St extended 280 ft to Baechtel Creek, th at R angles Nly to the S line of an alley, th Wly along S line of said alley 280 ft to Central St, th Sly along E line of Central St 172 ft to pt of beg $20.16
9599 — Kelso, Samuel H. Lot 11, Blk 12, Daugherty Addn, City of Willits $5.72
9603—Knowles, A. C. and Emma S. Lot 3, Blk 1, Daugherty Addn, City of Willits less 83 ft by 60 ft off the W end sold Renaldi $32.76
9605—Laton, Sadie. Lot 9, Blk 2, Oak Park Addn, City of Willits $6.86
9606—Lattin, R P. Lots 24, 25, Orchard Addn, City of Willits $31.13
9613—Legg, Donald J. Lot 1, Blk 1, Alberta Addn, City of Willits $21.29
9636 — Martin, John M and Erma. Lot 9 of James Tract No 1, in City of Willits as per plat on file in office of Recorder at Ukiah, Mendo Co. $19.58
9637—Mariottini, Concetta and Italia. Lot 5, Blk 9, Daugherty Addn, City of Willits $32.87
9639—Mason, Mrs Myrtle. Lot 4, Blk 12, Daugherty Addn, City of Willits $6.07
9646—Melville, W. S. A strip of land bought of O T Cureton, being 18 ft wide off the N side of Lot formerly owned by O T Cureton and desc in a Deed now of record in Bk 170 of deeds, P 199 .... $2.83
The above property to be deeded to the State. See sale No 660 in addenda to this list.
9654 — Moherman, Dwight E. Lot 1, Blk 7, Daugherty's Addn to Willits $21.94
9655—Moore, Daisy Viola. Com at a pt in the N line of Lot 31, Blk 13, of Daugherty Addn, Town of Willits, from which said pt the NW cor of said Lot 31 bears S 82° W and is 647.7 ft distant, run th at rt angles Sly 100 ft, th at rt angles S 82° W 80 ft, th at rt angles Nly 100 ft, th at rt angles N 82° E. 80 ft to pt of beg. being part of Lot 31, Blk 13, Daugherty Addn to Town of Willits $6.86
The above property to be deeded to the State. See sale No. 911 of 1932 in addenda to this list.
9656—Moore, Lillian and Hardwick, Bertha. Fr Lots 6,7, Blk 6, Northwestern Addn, City of Willits. 40x100 .... $43.26
9677 — McWaters, James L, Admr. All that portion of Lots 5 and 6, Blk 2, City of Willits, desc in a Deed recd in Bk 120, P 408 .... $29.71
9680—McWilliams, Crimson O. Beg at a pt on the S line of Mendo St in the Town of Willits, distant 233 ft Wly from the SW cor of Mendocino and Penn Sts, th Sly parallel with Penn St 141 ft 1 in to Lot of Pratt, th Wly 40 ft, Nly 141 ft 1 in to Mendocino St, th Ely 40 ft to beg. $25.94
9682—Neighbours, Gurney. Lot 15, Blk 1, Daugherty's Addn to City of Willits $5.72
9683 — Neighbours, Kenneth. Lots 16, 17, Blk 1, Daugherty Addn to City of Willits $6.34
9687—Nelson, Elina. Lot 4 of Hawkins Subdn in Blk 4, Town of Willits $22.75
9690—Nickerson, A L and R L. All of Lot 7, Blk 3, Oak Park Addn, City of Willits $14.96
9695 — Northwestern Redwood Co or Steele, C. E½ of Lot 8 and all Lot 9, Blk 18, Northwestern Addn, City of Willits $9.96
9697 — O'Donnell, George and Irene. Fr Lot 31, Blk 13, Daugherty Addn, City of Willits, bd N by Lot of William Dinwoodie, E by Main St, S by Franklin Ave, W by Lot of Rosella M Quinliven. Part of Lot 31, Blk 13, Daugherty Addn, City of Willits, beg at SW cor of Lot desc in Deed recd in Bk 110, P 464, th S 82° W along Franklin Ave distant 40 ft, th N 8° W 24 ft, th Ely parallel to Franklin Ave to W bdy of land formerly owned by Lilly Leona Henderson, th Sly along Wly bdy of said Henderson land to beg. being known as Bath Tank House Lot $9.11
9699—Olson, Ewald. Fr Lot 5, Blk 6, Willits, as desc in a Deed recd in Bk 4, P 474 .... $83.23
9716—Poage, W G. The W 45 ft of Lots 1, 2, 3, Blk 8, Town of Willits, excepting therefrom that portion thereof owned by Wade T. Cook $9.19
9720—Powers, W M and Elva J. Lot in Willits bd N by land of Lillie E Dryden, E by land of Lillie E Dryden, S by Valley St and W by Railroad right of way $36.93
9733—Ray, P. S. S½ of Lot 3, Blk 9, City of Willits $48.48
9735—Raymond, Mrs. Dollie. Lot 30, Blk 2, Oak Park Addn, City of Willits $25.94
9756½—Roth, Lena M. Lot in City of Willits beg at the intersection of the W line of Main St, with the S line of an alley, said pt being the NE cor of Blk 6 of Town of Willits, run th S 15 ft, W 71 ft, N 15 ft, E 71 ft to pt of beg. $16.08
9766—Schloegel, Joseph. Lots 5, 6, Blk 12, Daugherty Addn, City of Willits $6.90
9767 — Schloegel, Joe. Lot 7, Blk 12, Daugherty Addn, City of Willits $12.46
9798—Standley, Josephine. Lot 9, Blk 2, Roach Addn, City of Willits $12.66
The above property to be deeded to the State, S ee sale No 671 in addenda to this list.
9802 — Stephens, Elmo A. Lot 4, Partouts Addn to City of Willits $3.41
9804—Stone, Dorah E. Lot in City of Willits desc as beg at NW cor of Lot 13, James tract No 1, th run W 37½ ft, th S 375½ ft, th E 37½ ft, th N 375½ ft to pt of beg. $10.52
9819—Thurman, Edwina C and Hazel I. Lot 8, Orchard Addn to Willits $9.13
9820 — Toffanelli, Lindo and Louise. Lot 6, Blk 7, Daugherty's Addn to City of Willits $31.70
9829—Van Bebber, Chas E. et ux. Lots 9, 10, 11, Sunyside Addn City of Willits $38.11
9830 — Van Bebber, W F. Lots 24, 25, Daugherty Addn, City of Willits, in Blk 12 .... $22.47
9833-A—Van Cleemput, Mary G. All that portion of Blk 10 of the Northwestern Addn to Town of Willits as same is designated and delineated on the official plot of said addn, beg at the NE cor of Blk 10 and run th Sly along E line of said Blk 10, 102 ft, th Wly at right angles to the E line of said Blk 10, 125 ft, th Nly at right angles 102 ft, th Ely at right angles along the N line of said Blk 10, 125 ft to beg $892.09
9837 — Venturelli, Tony and Dorothy. Lot 3, Blk 7, Daugherty's Addn to Town of Willits $34.64
9838—Verjbitsky, Mrs. Blanche. Fr SW¼ of NE¼, Sec 24, T 18 N, R 14 W, M. D. M. Com at SW cor of NE¼ of Sec 24, T 18 N, R 14 W, M. D. M. th N 10.84 chs, E 18.45 chs, S 10.84 chs, W 18.45 chs to beg. City of Willits. Also that portion of SW¼ of NE¼ Sec 24, T 18 N, R 14 W, M. D. M. desc in a Deed recd in Bk 8 P 300 .... $23.54
9862—Whitney, William F. A portion of lots 5 and 6, Blk 2, City of Willits, being same land desc in Deed recd in Bk 136 of deeds, P 97. The most Ely 27 ft of Lot 2, Blk 6, Daugherty's Addn City of Willits. A portion of Lot 5, Blk 2, City of Willits, being same land desc in Deed recd in Bk 128 of deeds, P 167. Lot 1, Blk 6, Daugherty's Addn, City of Willits, as per official plat in recorder's office, Mendo Co. $67.37
9865—Williamson, J. W. Lots 7, 8, Blk 2, Baechtel Grove Addn, City of Willits $3.56
9879—Workover, Cora E. The Ely 140 ft of Lots 4, 5, Blk 11, Town of Willits $31.11

State of California, County of Mendocino, ss.
I, Geo. W. Davis, Tax Collector of the County of Mendocino, State of California, hereby certify that the foregoing delinquent list for the fiscal year 1938-39 is true and correct and that each item of taxes entered therein as unpaid has not been paid at this 31st day of May, 1939.
Signed: GEO. W. DAVIS,
Tax Collector, Mendocino County.
Subscribed and sworn to before me this 31st day of May, 1939, at Ukiah, California.
PAUL M. MATHEWS,
Auditor, Mendocino County.

ADDENDA TO DELINQUENT TAX LIST

Notice of Disposal of Properties for Delinquent Taxes of 1933, Also Properties Delinquent for Taxes of 1930-1931-1932

In pursuance of law, public notice is hereby given that the undersigned tax collector will make deeds to the State of California for the several parcels and lots of property hereinafter described unless on or before the

30th day of June, 1939

at the hour of 10:00 o'clock a.m., redemption from sale for delinquent taxes is made in accordance with the provisions of section 3817 of the Political Code, or a postponement of sale is had in accordance with the provisions of section 3817-a of said code, or a conditional payment is made in accordance with the provisions of section 3817c or 3817c2 or 3817c3 or 3817c4 or 3817c5 or 3817c6 or 3817c7 of said code; on said date, five years or more will have elapsed from the date of the sale of said property to the State.

Dated this 7th day of June, 1939.

GEO. W. DAVIS,
Tax Collector of Mendocino County, State of California.

The properties which are to be so deeded and which are the subject of this notice are situated in the County of Mendocino, State of California and are particularly described as follows, to-wit:

ADDENDA LIST

The State pursuant to Section 3773 of the Political Code shall have the sole authority to receive all rents, issues, and profits arising in any manner from property so deeded to the State.

Delinquent Tax List of 1933

No. 1
Lots 5, 6 Blk 24, Subd 1, Cloverdale Park.
Assessed to Mrs. Mary E. Gardner.
Sold to State for $1.02
No. 4
W½ of NW¼ of Sec. 36, T 13 N, R 12 W, M. D. M.
Assessed to Adolph Propper.
Sold to State for $4.66
No. 30
Lots 19, 20, 21, Blk. 4, Subd. 1, Cloverdale Park. Lots 52, 53, Blk 4, Subd 1, Cloverdale Park.
Assessed to Martha Berger.
Sold to State for $2.31
No. 33
Lots 26, 27, Blk. 27, Subd. 3, Cloverdale Park.
Assessed to Hugh P. Evans.
Sold to State for $1.02
No. 34.
Lots 29, 30, Blk 6, Subd 1, Cloverdale Park. Lots 55, 56, Blk 9, Subd 1, Cloverdale Park.
Assessed to Hugh P. Evans.
Sold to State for $2.04
No. 35
Lots 12, 26, 27, Blk. 1, Subd. 3, Cloverdale Park.
Assessed to Mary S. C. Frates.
Sold to State for $1.29

No. 37
Lots 39, 40, Blk. 3, Subd. 1, Cloverdale Park.
Assessed to Katherine Merwin.
Sold to State for $1.02
No. 40
Lots 14, 15, 16 Blk. 12, Subd. 1, Cloverdale Park.
Assessed to R. A. Raymond.
Sold to State for $1.29
No. 41
Lots 11, 12, 13, 17, 18, 19, 20, 21, 22 Blk 12, Sub. 1, Cloverdale Park.
Assessed to Bertha Raymond.
Sold to State for $2.85
No. 42
Lots 1 to 12 Inc. Blk 35, Subd. 3, Cloverdale Park.
Assessed to Peter Paul and Mairo Saracco.
Sold to State for $3.63
No. 43
Lot 30, Blk. 4, Subd. 1, Cloverdale Park.
Assessed to J. C. Spencer.
Sold to State for $1.02
No. 44
Lots 85, 86, 87 Blk 42, Subd. 3, Cloverdale Park.
Assessed to Walter H. Stephens.
Sold to State for $1.29
No. 46
Lot 5, Blk 27, Subd 3, Cloverdale Park.
Assessed to B. E. Williamson.
Sold to State for $1.02
No. 47
Lots 12, 13, Blk 4, Subd 3, Cloverdale Park.
Assessed to Mrs. Elsie M. Zeiz.
Sold to State for $1.02
No. 77
SE¼ of SW¼, Land only, Sec. 14, T 15 N, R 15 W, M. D. M.
Assessed to Hale McCowen Jr.
Sold to State for $2.45
No. 82.
Lot 18, Sec 18 and Lots 8, 13, Sec. 19, T 12 N, R 13 W, M. D. M.
Assessed to Harry T. Wilson.
Sold to State for $7.16
No. 90.
SE¼ of SW¼, Sec. 14, T 16 N, R 14 W, M. D. M.
Assessed to Sidney B. Smith.
Sold to State for $3.64
No. 91.
Undiv 1/3 int. in S½ of SW¼, SW¼ of SE¼ of Sec. 2, T 15 N, R 13 W, M. D. M.
Assessed to E. L. Cuninngham, Et Al.
Sold to State for $2.60
No. 94.
N½ of NW¼, SW¼ of NW¼, Sec. 36, T 16 N, R 11 W, M. D. M.
Assessed to Arthur Bagge and William D. Comstock.
Sold to State for $12.53
No. 135½.
Undiv 1/3 Int in NW¼ of NE¼ Sec. 11, T 15 N, R 13 W, M. D. M.
Assessed to E. L. Cunningham.
Sold to State for $1.53
No. 164.
Lots 3, 5, 6, 7, SE¼ of NW¼, E½ of SW¼ Sec. 6, T 21 N, R 11 W, and NE¼ of SE¼ Sec. 1, T 21 N, R 12 W, M. D. M.
Assessed to Charles L. Foster.
Sold to State for $20.07
No. 170.
SE¼ of SE¼ Sec 11, SE¼ of SW¼ Sec 12 and SW¼, NW¼ of NW¼ Sec 13, T 24 N, R 11 W, M. D. M.
Assessed to S. H. Bloomer.
Sold to State for $29.37
No. 190.
S½ of Lot 58 Sec 36, T 23 N, R 13 W, M. D. M.
Assessed to A. A. Brown.
Sold to State for $18.56
No. 203.
N½ of SW¼ Sec 17, T 23 N, R 12 W, M. D. M.
Assessed to Winfield Smith.
Sold to State for $6.25
No. 214.
Lot 9, Sec 6, T 22 N, R 14 W, M. D. M.
Assessed to William W. Algrew.
Sold to State for $4.10
No. 216.
SE¼ of W½ of Lot 9, W½ of Lot 10, Sec 3, T 22 N, R. 14 W, M. D. M.
Assessed to E. L. Blanck.
Sold to State for $5.28
No. 217.
W½ of Lot 3, E½ of Lot 8, Sec 3, T 22 N, R 14 W, M. D. M.
Assessed to F. J. Collins.
Sold to State for $7.68
No. 218.
SE¼ of S½ of Lot 9, Sec 30, T 23 N, R 14 W, M. D. M.
Assessed to Flora Gustafson.
Sold to State for $1.70
No. 219.
SE¼ of SE¼ of SW¼, W½ of SW¼ of SE¼ Sec 29, T 23 N, R 14 W, M. D. M.
Assessed to J. E. Johnson.
Sold to State for $1.65
No. 222.
SW¼ of NW¼ of NW¼ Sec 32, T 23 N, R 14 W, M. D. M.
Assessed to Mabel Menn.
Sold to State for $1.70
No. 225.
Lot 6, Sec 3, T 22 N, R 14 W, M. D. M.
Assessed to Robert H. Reese and Edith E. Fletcher.
Sold to State for $2.90
No. 234½.
SE¼ of NE¼ Sec 36, T 22 N, R 14 W, M. D. M.
Assessed to Camilla L. Kenyon.
Sold to State for $2.87
No. 235.
Lot 6, Sec 32, T 21 N, R 13 W, M. D. M.
Assessed to David A. LeBallister.
Sold to State for 42c
No. 242.
SE¼ of NE¼, NE¼ of SE¼ Sec 21, T 18 N, R 12 W, M. D. M.
Assessed to Robert J. Miller.
Sold to State for $8.43
No. 261.
NE¼ of NW¼, 2.34 acres in NW¼ of NE¼, Sec. 24, T 19 N, R 14 W, M. D. M.
Assessed to W. H. and Denice Hoopes.
Sold to State for $21.94
No. 277.
SE¼ of SW¼, Sec 2, T 17 N, R 13 W, M. D. M.
Assessed to Max W. Koenig.
Sold to State for $5.62
No. 281.
W½ of NW¼, Sec 32, T 24 N, R 15 W, M. D. M.
Assessed to F. L. Bechtold.
Sold to State for $5.66
No. 292.
NW¼ of NW¼ of NE¼ Sec 16, T 23 N, R. 15 W, M. D. M.
Assessed to A. Kruger.
Sold to State for $1.79
No. 316.
NW¼ of NW¼, Sec 25, T 21 N, R 16 W, M. D. M.
Assessed to Arthur L. Tracy.
Sold to State for $16.03
No. 329.
Lots 83, 84, Subd 3, Redwood Highway Park.
Assessed to J. C. Lutgen.
Sold to State for $1.26
No. 331.
Lot 56, Subd 1, Redwood Highway Park.
Assessed to Pat Marrin.
Sold to State for $1.13
No. 338.
E½ of NE¼, SW¼ of NE¼, SE¼ of NW¼, Sec 33, T 22 N, R 14 W, M. D. M.
Assessed to G. A. and Mae E. Cummings.
Sold to State for $17.89
No. 343.
NE¼ of SE¼ Sec 9, T 21 N, R 14, W. M. D. M.
Assessed to Madge B. Henley.
Sold to State for $2.60
No. 351.
E½ of NE¼, Sec 17 and SE¼ of Sec 8, in T 22 N, R 14 W, M. D. M.
Assessed to Genevieve T. Teeple.
Sold to State for $13.56
No. 403.
Lot in Mendocino bd on N by Little Lake St 60 ft, E 80 ft by land of John Dietz, S 60 ft by land of Mallory and W 80 ft by Ford St. Land in E subur of Mendocino bd on N by land of Everson, E by other lands of Heeser, S by land of Swanson, W by land of Jackson and Pine St. Lot in E subur of Mendocino bd on N 291½ ft by land of Bever, E by land of Everson, 147 ft, S by Pine St, W by land of Clark St. Lot in Mendocino bd N by 150 ft of Covelo St, E. 160 ft by Kasten St, S 150 ft by Little Lake St, W 160 ft by Denslow St. Lot in Mendocino beg at a pt 60 ft E from SE corner of Little Lake and Kasten Sts, th E on S line of Little Lake St 320 ft, S 360 ft on W line of Ford St. W on N line of Ukiah St 300 ft, N. 160 ft, W 20 ft on bdy of Stellar Lodge Lot, th N 200 ft to pt of beginning. Lot in Mendocino beg in N line of Albion St 484 ft W from W line of Kasten St, th N 130 ft, E 69 ft, S 130 ft, W 69 ft to pt of beginning. Lot in Mendocino beg at SE corner of Ford and Covelo Sts, th E on S line of Covelo St 210 ft, S on bdy of Jail Lot and land of Seman 160 ft, W on N line of Little Lake St 210 ft and N on E line of Ford St 160 ft to pt of beginning. Tract of land beg at S end of Big River bridge thence on Coast Road S 29° E 4.10 chains, S 25.45 chs to S bdy of Lot 1 Sec 31, T 17 N, R 17 W, M. D. M. thence W to ocean shore and thence N and E along ocean shore to pt of beginning Sec 30, and being Frs of Lot 6 in Sec 30, and Fr Lot 1 Sec 31, less land conv to C and W Stanton. Lot in NE¼ of NW¼, bd S by 50 ft of Little Lake Road, W 125 ft by land of Cummings, N 50 ft by Sec 20 and E 125 ft by land of Burbeck Sec 29, NW¼ of NW¼, less 15,000 sq ft, 24/161, Sec 20, all in T 17 N, R 17 W, M. D. M.
Assessed to A. A. Heeser.
Sold to State for $147.97
No. 446.
SW¼ of NW¼, less a strip of land 30 ft in width off the W side, Sec 28, T 18 N, R 17 W, M. D. M.
Assessed to A. Theuenkauf.
Sold to State for $5.97
No. 524.
All redwood and douglas fir timber on that part of Secs 15, 20, 21 and 22 of Sec 19,, T 13 N, R 15 W, M. D. M. that is described in a deed recorded in book 178, of deeds page 114, records of Mendocino County, excepting timber on a portion of above lands now owned by Goodyear Redwood Lumber Company.
Assessed to Goodyear Redwood Company.
Sold to State for $1.71
No. 585.
Lot 1, Blk 6, Wagnd Addn., City of Ukiah.
Assessed to Salvadore Canu.
Sold to State for $15.88
No. 620½.
The W half of Lot 3 and the E 4/5 of Lot 4, Subd of the N½ of Jones Add Ukiah City, and a 12 ft alley adj on the north.
Assessed to Veterans Welfare Board of the State of California.
Sold to State for $3.92
No. 642.
Lot 5, Blk 1, Roach Addn City of Willits.
Assessed to W. H. Foord.
Sold to State for $23.34
No. 660.
Rt of way bought of O. T. Cureton, being a strip of land 18 ft wide off the N side of lot formerly bought of O. T. Cureton, as per deed in book 170 of deeds, page 199, records of Mendocino County.
Assessed to W. S. Melville and John Sagehorn.
Sold to State for $2.04
No. 671.
Lot 9, Blk 2, Roach Addn. City of Willits.
Assessed to Rosalie Shore.
Sold to State for $14.71

Taxes of 1930

Sale No. 220.
NE¼ of NE¼, Sec 22; NW¼ of NW¼, Sec 23, SE¼ of SE¼, Sec 15, SW¼ of SW¼, Sec 14, all in T 22 N, R 16 W, M. D. M.
Assessed to August Ahlquist.
Sold to State for $11.23

Taxes of 1931

Sale No. 138.
NE¼ of NE¼, S½ of NE¼, NW¼ of SE¼, S½ of SE¼, Sec 23, T 15 N, R 13 W, M. D. M.
Assessed to Delbert M. Hair.
Sold to State for $10.83
Sale No. 151.
S½ of SE¼, Sec 13, N½ of N½, SW¼ of NW¼, SW¼ of SW¼, Sec 24, all in T 15 N, R 13 W, M. D. M.
Assessed to Delbert M. Hair.
Sold to State for $17.12

Taxes of 1932

Sale No. 671.
Lots 2, 3, S½ of NW¼, SW¼ of NE¼, Sec 3, T 24 N, R 18 W, M. D. M.
Assessed to Fred G. Cyphers.
Sold to State for $64.59
Sale No. 845.
Lot 6, Blk 42, Wagns, Addn City of Ukiah.
Assessed to Mrs. O. A. Howard.
Sold to State for $10.43
Sale No. 911.
Commencing at a point in N. line of Lot 31, Blk 13, Daughertys Addn. City of Willits, from which said point the NW corner of said lot 31, bears S 82° W, Dist. 647.7 ft, th at right angles Sly 100 ft, th at right angles S 82° W, 80 ft, th at right angles Nly 100 ft, th at right angles N 82° E 80 ft to point of beginning. Being a fr of Lot 31, Blk 13, Daugherty's Addn. City of Willits.
Assessed to Daisy Viola Moore.
Sold to State for $6.79

Needed Regulation for W. P. A.

By ERIK McKINLEY ERIKSSON
Professor of History, University of Southern California

The legislation reducing the W.P.A. appropriation by $150,000,000 is of great importance because it marks the first time in six years that Congress has dared to defy the President in the matter of relief. Furthermore it is the first legislation which attempts to regulate in any way Federal expenditures for relief. Ever since the New Deal began in 1933, "rubber stamp" Congresses have obediently heeded the President's demands for enormous amounts to be expended as the Executive and his advisers saw fit. The W. P. A. itself, it might be well to recall, owes its existence solely to the President. Congress, the constitutional lawmaking agency, which is supposed to determine the nation's policies, has never directly approved the W. P. A. and its multitude of activities such as the theatre, art, writers' and education projects.

Unquestionably, the action of Congress in cutting the W. P. A. appropriation reflects the sentiments of the great majority of the American people. Nobody wishes to see anyone starve or suffer undue hardship. As long as relief has to be given, the majority apparently favor work relief even though it is more expensive than the dole. But the taxpayers have a right to expect value received for their money. Why should a W. P. A. project cost two or three times as much as it would if carried out by a private contractor with employees receiving regular wages? A growing number of people are convinced that it is because W. P. A. workers are too much afflicted with the notion that the world owes them a living and that there is no need for them to give efficient and honest service. The purpose of work relief is, as the W. P. A. propagandists say, to preserve the morale and skills (if any) of the workers. But how can morale be preserved by the loafing tactics which are so typical of W. P. A. projects?

Congress has made a beginning toward improvement of the W. P. A. in several ways. By prohibiting relief payments to persons who refuse to accept private employment at the prevailing wages of the community, one important source of complaint may be eliminated. Every locality has its quota of persons who have refused to accept employment on farms, in households or in trades because they preferred to remain on W. P. A. Such a condition should never have been permitted. By curbing the political activities of the W. P. A. the national legislature has begun the elimination of one of the worst evils in the organization. Preceding the 1936 and 1938 elections, the political activities of the W. P. A. were notorious.

Congress has also made a start in promoting economy but the fight is not over. No sooner had the President signed the appropriation act than he again demanded in a special message, that an additional $150,000,000 be immediately appropriated for the W. P. A. The lawmakers, however, should be supported in their stand. Let the administration first faithfully administer the amount appropriated before demanding more money. Why not wait to see if there will be any emergency before voting another $150,000,000?

CALL FOR BIDS ON SCHOOL BUSSES

The Board of Trustees of the Ukiah Union High School District call for bids on school busses which shall meet the State Regulations in every way as concerns school busses. Five busses will be required. The capacity of these busses should be from 42 to 60 high school students. Each bidder must specify the equipment upon which he is bidding, and the guarantee which will accompany the purchase of such equipment. Bids to receive consideration must be sealed and filed with the Clerk of the Board of Trustees on or before Tuesday evening, July 11, 1939, at 8:00 o'clock, at which time all bids will be opened in a public meeting of the Board at their regular meeting place, i.e., the Library of the high school building. The Board reserves the right to reject any, or all, bids, or to hold them for further consideration.

Signed,
GEORGE P. ANDERSON,
Clerk, Board of Trustees, Ukiah Union High School District.

CALL FOR BIDS ON TRANSPORTATION OF STUDENTS

The Board of Trustees of the Ukiah Union High School call for bids on transportation on any, or all, of the following routes. Contracts for this work would be for a period of five years. Each bidder should give a clear and accurate description of the equipment which he would use. The board reserves the right to reject any, or all bids, or to hold same for further consideration. Bids to receive consideration must be sealed and filed with the Clerk of the Board of Trustees on or before Tuesday evening, July 11, 1939, at 8:00 o'clock, at which time all bids will be opened in a public meeting of the Board at their regular meeting place, i.e., the Library of the high school building.

Route No. 1. All high school students along the road from Forsythe Creek on the West side of Redwood Valley to the head of the valley, and all students living on the East side of Redwood Valley to the intersection with the Redwood Highway at Calpella. Additional students may be assigned to this route from Calpella to the high school, as conditions may require. The route to be traveled in gathering these students shall be determined by the Board, and shall be subject to change as needed. The number of students along this route for the coming year is estimated at 48.

Route No. 2. All high school students living along the Redwood Highway from the Northern boundary to the Peebles Service Station, then North to Laughlin Station, thence to the highway at Forsythe Creek to Calpella, and thence to the high school. Students between Calpella and the high school shall be assigned to this route as conditions may require. The Board shall determine the route to be traveled and same shall be subject to change as needed. The number of students along this route for the coming year is estimated at 48.

Route No. 3. Beginning with the district boundary line on the Ukiah-Tahoe highway, gathering all students from this point to the high school grounds, students from The Forks to the school to be assigned, as conditions may require, by the Board of Trustees. Also any additional grammar school students who are in attendance at the Ukiah Grammar School for whom the Grammar School Board may provide transportation. The number of students along this route for the coming year is estimated at 30 high school students and 30 grammar school students.

Route No. 4. All high school students living East of the Russian River from the Southern boundary of the school district North to include the River Union district, and those living West of the Russian River from the Talmage Road to the Vichy Springs road. The routing of this bus will be made by the Board of Trustees, and will be subject to change as conditions may require.

Route 5. All students of the Willow-Lima elementary district to be delivered to the Ukiah Grammar School, and all high school students from the Southern boundary of the high school district North along the Redwood highway, and West along the Boonville road to be delivered to the high school. The routing of this bus shall be determined by the Board of Trustees and shall be subject to change as conditions may require. The estimated number of students along this route for the coming year is 50 grammar school and 35 high school.

Additional Transportation Within the Ukiah Grammar School District.

No. 1.
From the Ukiah Union Elementary School south on Dora Street, to the Observatory Road, thence west on Observatory Road to Doolin Canyon, thence south on Doolin Canyon Road to Washington Avenue, thence east on Washington Avenue to Dora Street, thence south on Dora St. to the Rodeo grounds, thence east on Rodeo road to State Highway and return to the elementary school by said state highway and Seminary Avenue. The approximate number of students 20.

No. 2.
From Ukiah Elementary School to Perkins St., east to the Russian River and back to the Redemeyer Road, thence south to the River Road, thence south on the Talmage Road to the junction with the state highway and return to the Elementary School.

Signed,
GEORGE P. ANDERSON,
Clerk, Ukiah Union High School Board of Trustees.
5-3c

COUNSEL

(By John Harsen Rhoades)

Of all advice for good or sin,
The cream of all—May courage win.
The grave mistakes that men have made,
Were caused because they were afraid.
The kindest thoughts when comes the end,
Are these few words — Be brave my friend.

Press Wantads have repeatedly proven sure-fire result getters.

It is a recognized fact Republican Press Want Ads are wonderfully effective result-getters and economical too.